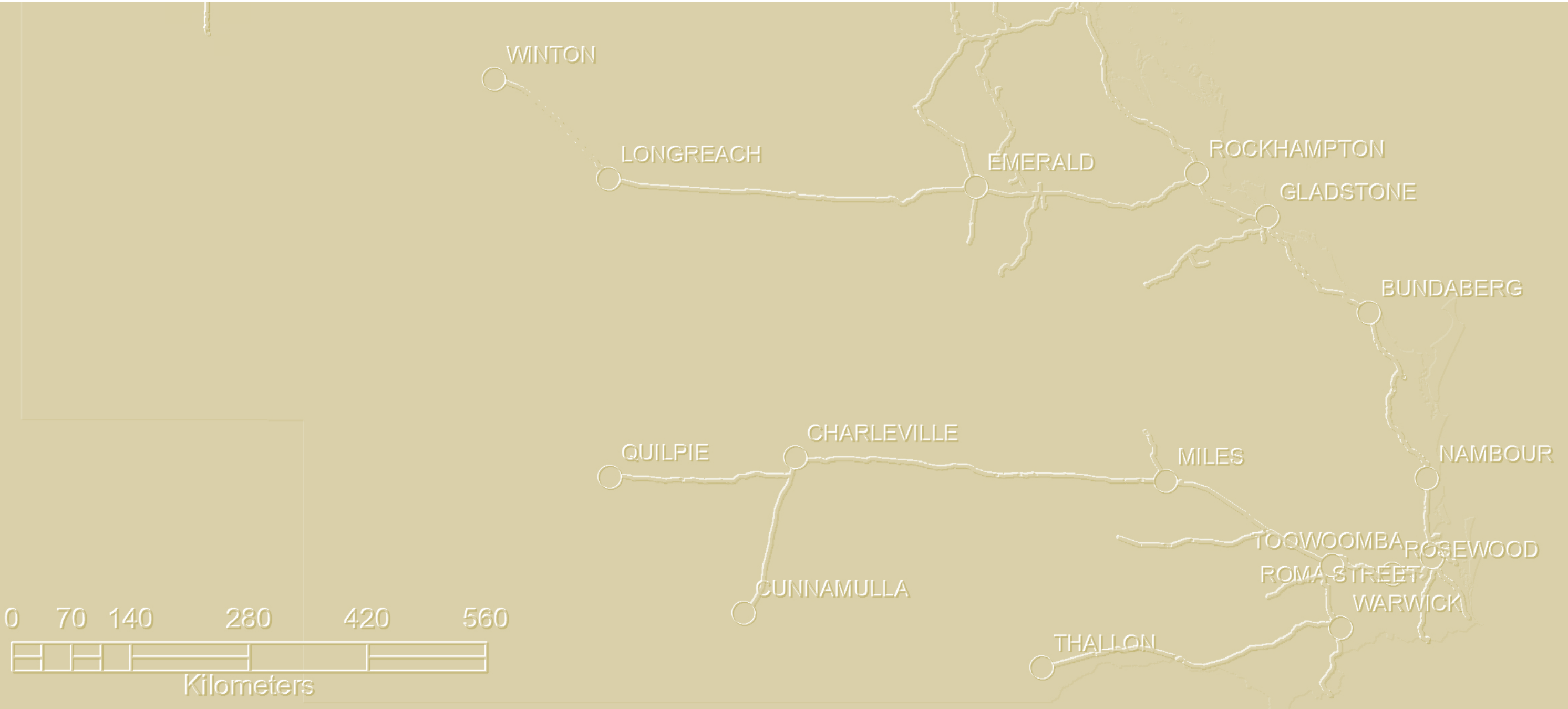


NETWORK INFRASTRUCTURE OWNERSHIP



powered by



<https://mygeo.corp.qr.com.au/portal/home/>
The HOME of QR's Spatial Data Display



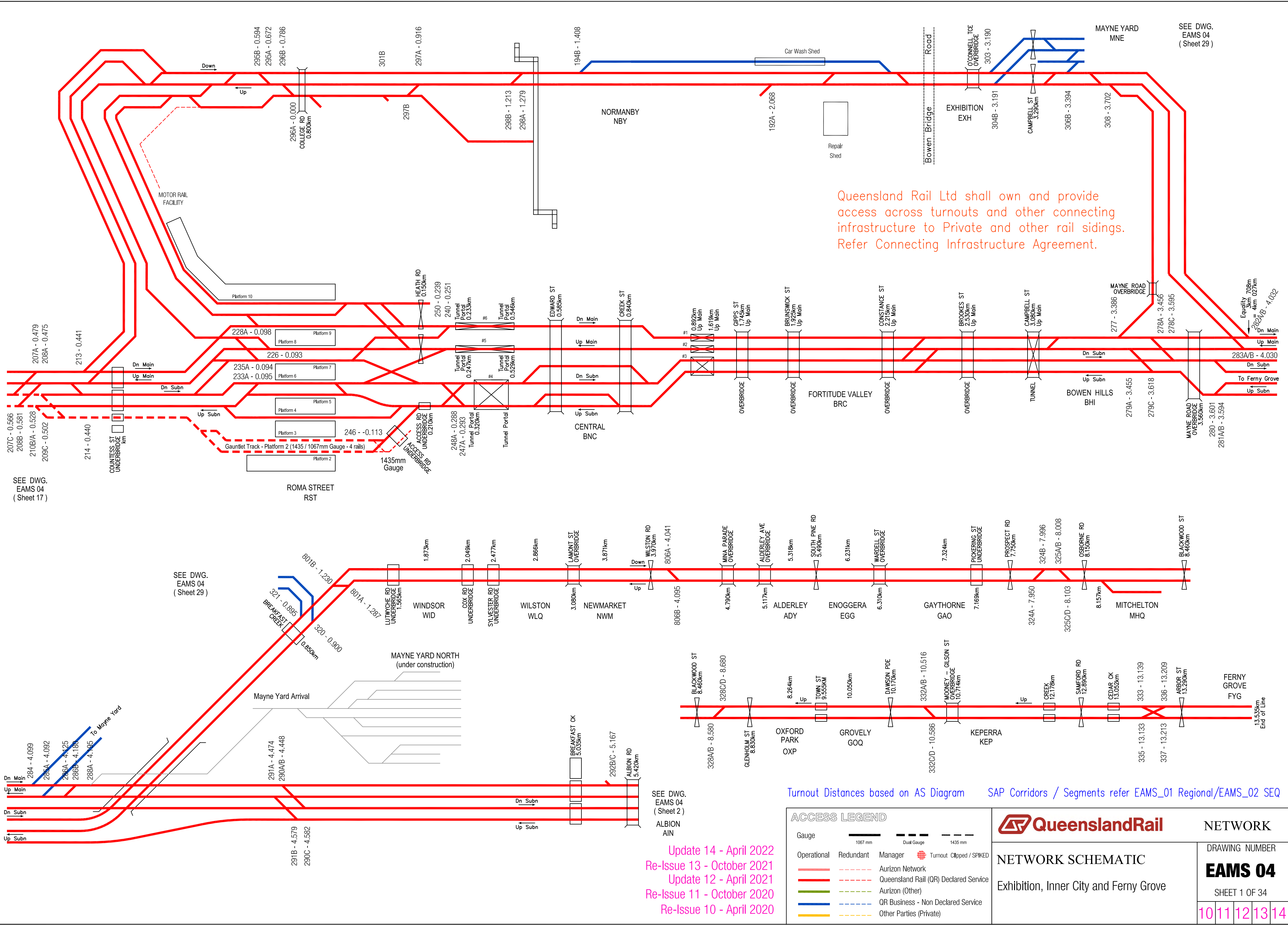
NETWORK INFRASTRUCTURE CHANGES

INFRASTRUCTURE CHANGES - October 2021 - April 2022

DRAWING	SHEET	ISSUE	STATION	KM	ICM #	REASON / EAMS G2 REFERENCE	DETAILS
EAMS 04	1	14	MAYNE YARD NORTH			Mayne Yard North stabling yard (Asset Under Construction - AUC)	Update
EAMS 04	2	14					Re-Issue
EAMS 04	3	14	LANDSBOROUGH	83		Angle decommissioned for "Park and Ride"	Mandatory Safety Notice (MSN) 28-03-2022 Update
EAMS 04	4	14					Re-Issue
EAMS 04	5	14	MARYBOROUGH WHARVES	2.076		Turnout #8 removed	G2 Notification 1400028600 Update
EAMS 04	6	14					Re-Issue
EAMS 04	7	14					Re-Issue
EAMS 04	8	14					Re-Issue
EAMS 04	9	14	CALEN	1018		ER1 removed	Mandatory Safety Notice (MSN) 24-01-2022 Update
EAMS 04	10	14					Re-Issue
EAMS 04	11	14					Re-Issue
EAMS 04	12	14	GARBUTT	1344		Dead End Siding removed	e-mail 24/11/2021 - In field inspection Update
EAMS 04	13	14					Re-Issue
EAMS 04	14	14	ALOOMBA	1652.506		Turnout #2 - Northern end of loop siding removed	G2 Notification 1400028796 Update
EAMS 04	15	14					Re-Issue
EAMS 04	16	14					Re-Issue
EAMS 04	17	14	WACOL	19		Siding alterations, new roads commissioned.	Mandatory Safety Notice (MSN) 20-12-2021 Mandatory Safety Notice (MSN) 14-02-2022 Update
EAMS 04	18	14					Re-Issue
EAMS 04	19	14					Re-Issue
EAMS 04	20	14					Re-Issue
EAMS 04	21	14					Re-Issue
EAMS 04	22	14	MALU	47		Private sidings (IST / GrainCorp) disconnected / disposed	e-mail PDL Route Maps 15-12-2021 Update
EAMS 04	23	14					Re-Issue
EAMS 04	24	14					Re-Issue

INFRASTRUCTURE CHANGES - October 2021 - April 2022

DRAWING	SHEET	ISSUE	STATION	KM	ICM #	REASON / EAMS G2 REFERENCE	DETAILS
EAMS 04	25	14					Re-Issue
EAMS 04	26	14	BURANDA DUTTON PARK	0.796 - 0.862	Crossover 638A/B C/D installed Crossover 632 A/B C/D removed	Mandatory Safety Notice (MSN) 04-10-2021 Mandatory Safety Notice (MSN) 17-01-2022	Update
EAMS 04	27	14	CLAPHAM	7.776 - 8.610	Roads A - F removed	Mandatory Safety Notice (MSN) 20-12-2021	Update
EAMS 04	28	14					Re-Issue
EAMS 04	29	14					Re-Issue
EAMS 04	30	14					Re-Issue
EAMS 04	31	14					Re-Issue
EAMS 04	32	14					Re-Issue
EAMS 04	33	14	CLONCURRY	770	BP and Shell sidings disconnected from Newtork	G2 N otification 1400027790	Update
EAMS 04	34	14					Re-Issue



Queensland Rail Ltd shall own and provide access across turnouts and other connecting infrastructure to Private and other rail sidings. Refer Connecting Infrastructure Agreement.

SEE DWG. EAMS 04 (Sheet 17)

SEE DWG. EAMS 04 (Sheet 29)

SEE DWG. EAMS 04 (Sheet 2)

SEE DWG. EAMS 04 (Sheet 29)

Update 14 - April 2022
 Re-Issue 13 - October 2021
 Update 12 - April 2021
 Re-Issue 11 - October 2020
 Re-Issue 10 - April 2020

Turnout Distances based on AS Diagram SAP Corridors / Segments refer EAMS_01 Regional/EAMS_02 SEQ

ACCESS LEGEND	
Gauge	1067 mm Dual Gauge 1435 mm
Operational	Redundant Manager Turnout Clipped / SPIKED
— (Solid Red)	- - - (Dashed Red) Aurizon Network
— (Solid Green)	- - - (Dashed Green) Queensland Rail (QR) Declared Service
— (Solid Blue)	- - - (Dashed Blue) Aurizon (Other)
— (Solid Yellow)	- - - (Dashed Yellow) QR Business - Non Declared Service
— (Dotted Yellow)	- - - (Dotted Yellow) Other Parties (Private)

QueenslandRail NETWORK

NETWORK SCHEMATIC

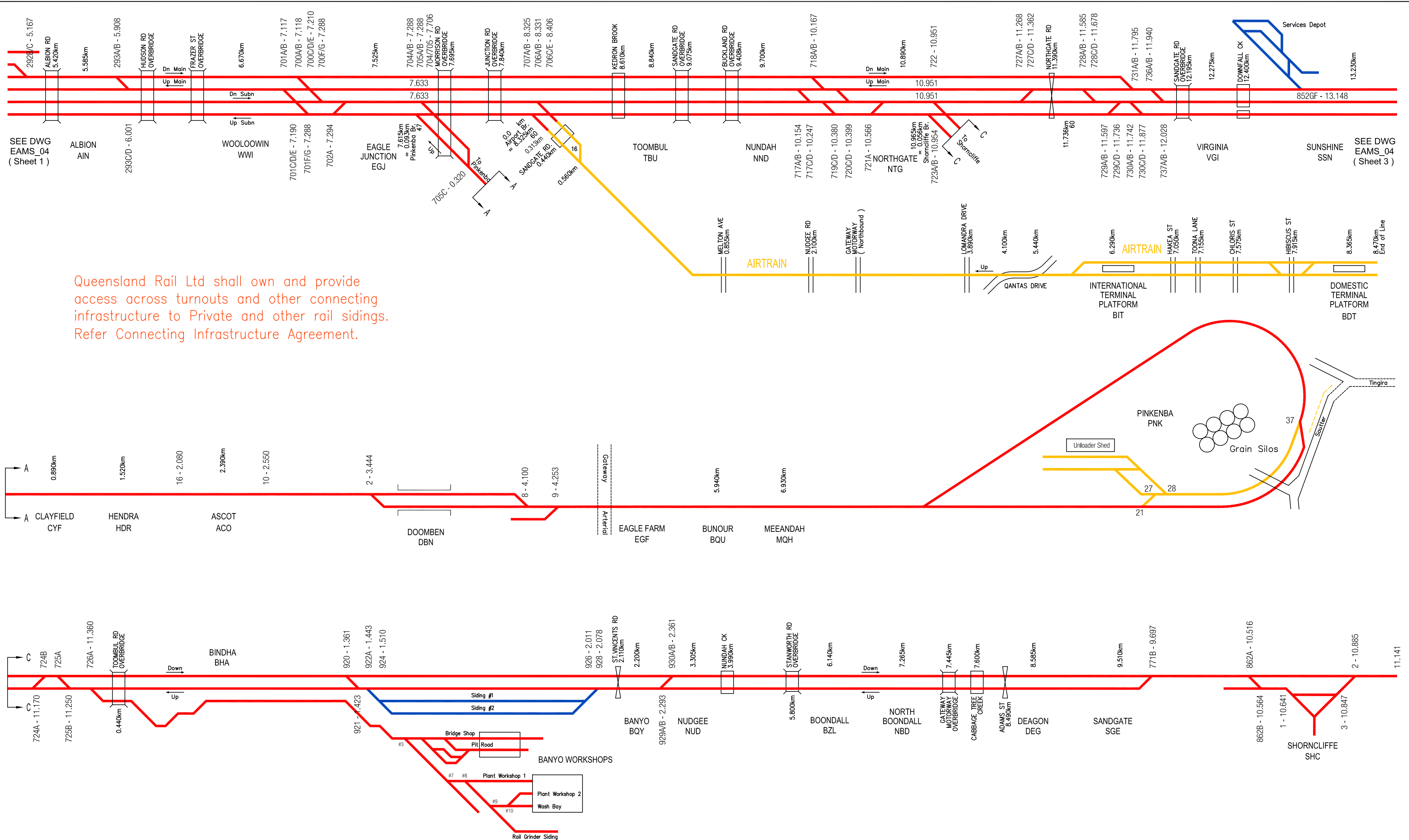
Exhibition, Inner City and Feryn Grove

DRAWING NUMBER

EAMS 04

SHEET 1 OF 34

1011121314

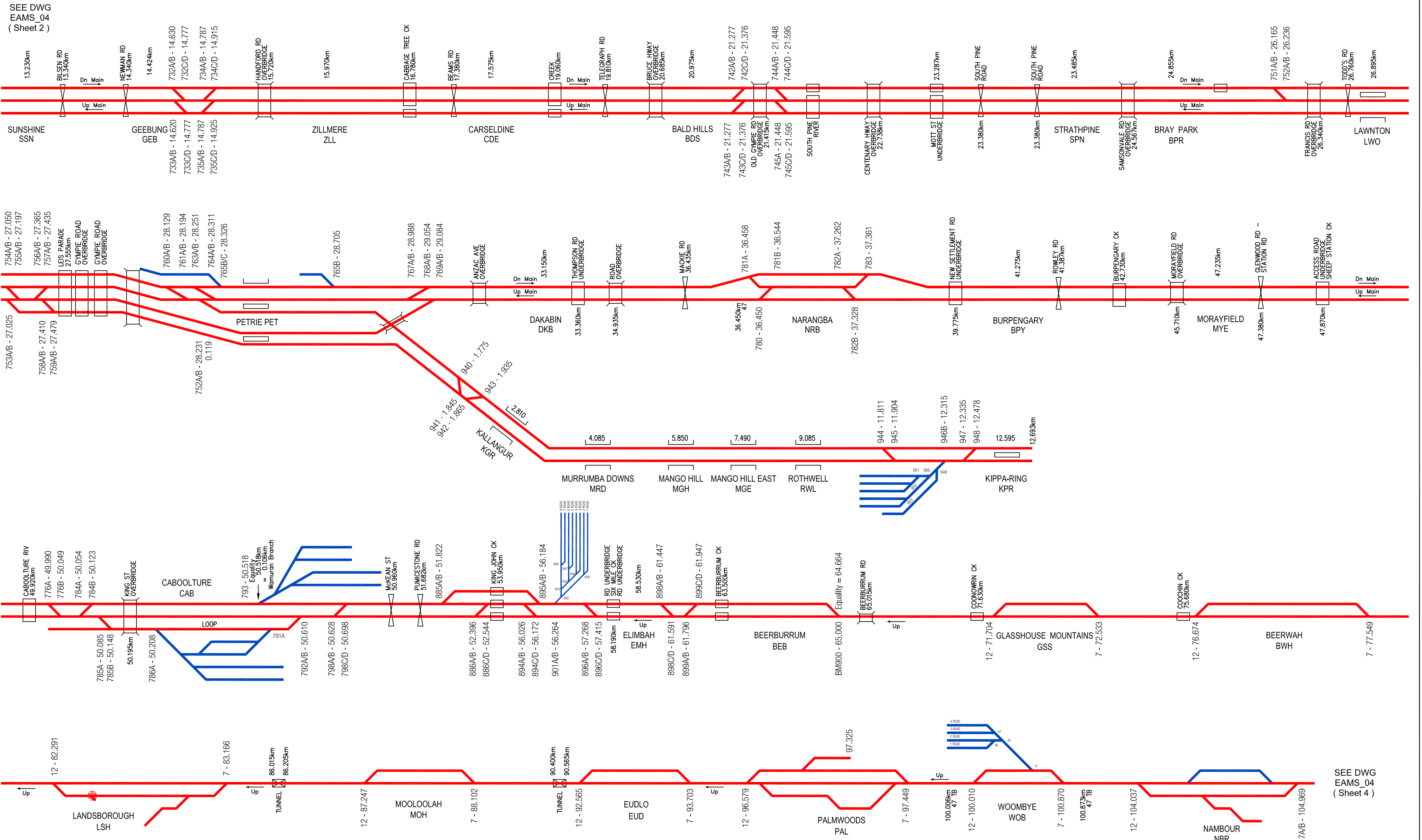


Turnout Distances based on AS Diagram SAP Corridors / Segments refer EAMS_01 Regional/EAMS_02 SEQ

Re-Issue 14 - April 2022
 Re-Issue 13 - October 2021
 Re-Issue 12 - April 2021
 Re-Issue 11 - October 2020
 Update 10 - April 2020

ACCESS LEGEND			
Gauge	1067 mm	Dual Gauge	1435 mm
Operational	Redundant	Manager	Turnout Clipped / SPIKED
—	- - -	—	—
—	- - -	—	—
—	- - -	—	—
—	- - -	—	—
—	- - -	—	—

	NETWORK
	NETWORK SCHEMATIC NC - Albion - Sunshine, Pinkenba, Shorncliffe AIRTRAIN
DRAWING NUMBER	EAMS 04
SHEET 2 OF 34	1011121314



SEE DWG EAMS_04 (Sheet 2)

SEE DWG EAMS_04 (Sheet 4)

Queensland Rail Ltd shall own and provide access across turnouts and other connecting infrastructure to Private and other rail sidings. Refer Connecting Infrastructure Agreement.

Update 14 - April 2022
 Update 13 - October 2021
 Re-Issue 12 - April 2021
 Re-Issue 11 - October 2020
 Re-Issue 10 - April 2020

Turnout Distances based on AS Diagram SAP Corridors / Segments refer EAMS_01 Regional/EAMS_02 SEQ

ACCESS LEGEND			
Gauge	1067 mm	Dual Gauge	1435 mm
Operational	Redundant	Manager	Turnout Clipped / SPIKED
— (Red)	- - - (Red)	— (Green)	— (Blue)
— (Blue)	- - - (Blue)	- - - (Yellow)	- - - (Yellow)
			Other Parties (Private)

Queensland Rail NETWORK

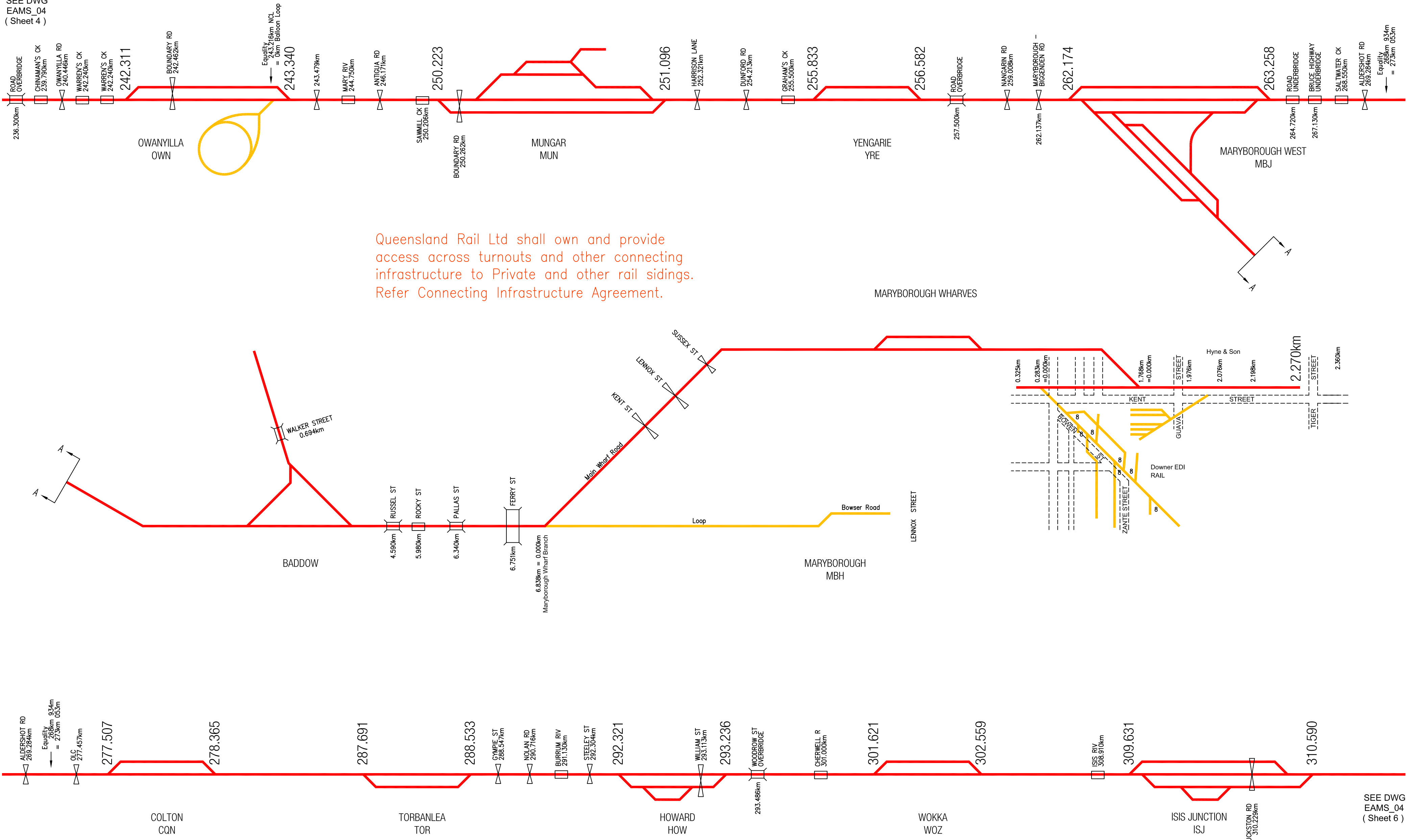
NETWORK SCHEMATIC

NC - Sunshine - Nambour and Kippa-Ring Branch

DRAWING NUMBER
EAMS 04
 SHEET 3 OF 34

1011121314

SEE DWG
EAMS_04
(Sheet 4)



Queensland Rail Ltd shall own and provide access across turnouts and other connecting infrastructure to Private and other rail sidings. Refer Connecting Infrastructure Agreement.

SEE DWG
EAMS_04
(Sheet 6)

X:\GIS_Requests\MAPPING\OR_GIS_PROJECTS\AUTOCAD\X:\EAMS_04 (OCA_ACCESS)\EAMS04_5.DWG

Turnout Distances based on AS Diagram SAP Corridors / Segments refer EAMS_01 Regional/EAMS_02 SEQ

ACCESS LEGEND	
Gauge	1067 mm Dual Gauge 1435 mm
Operational	Redundant
— (Solid)	- - - (Dashed)
— (Red)	- - - (Green)
— (Blue)	- - - (Yellow)
— (Green)	- - - (Blue)
— (Yellow)	- - - (Red)
— (Blue)	- - - (Blue)
— (Red)	- - - (Blue)
— (Green)	- - - (Blue)
— (Yellow)	- - - (Blue)

Queensland Rail NETWORK

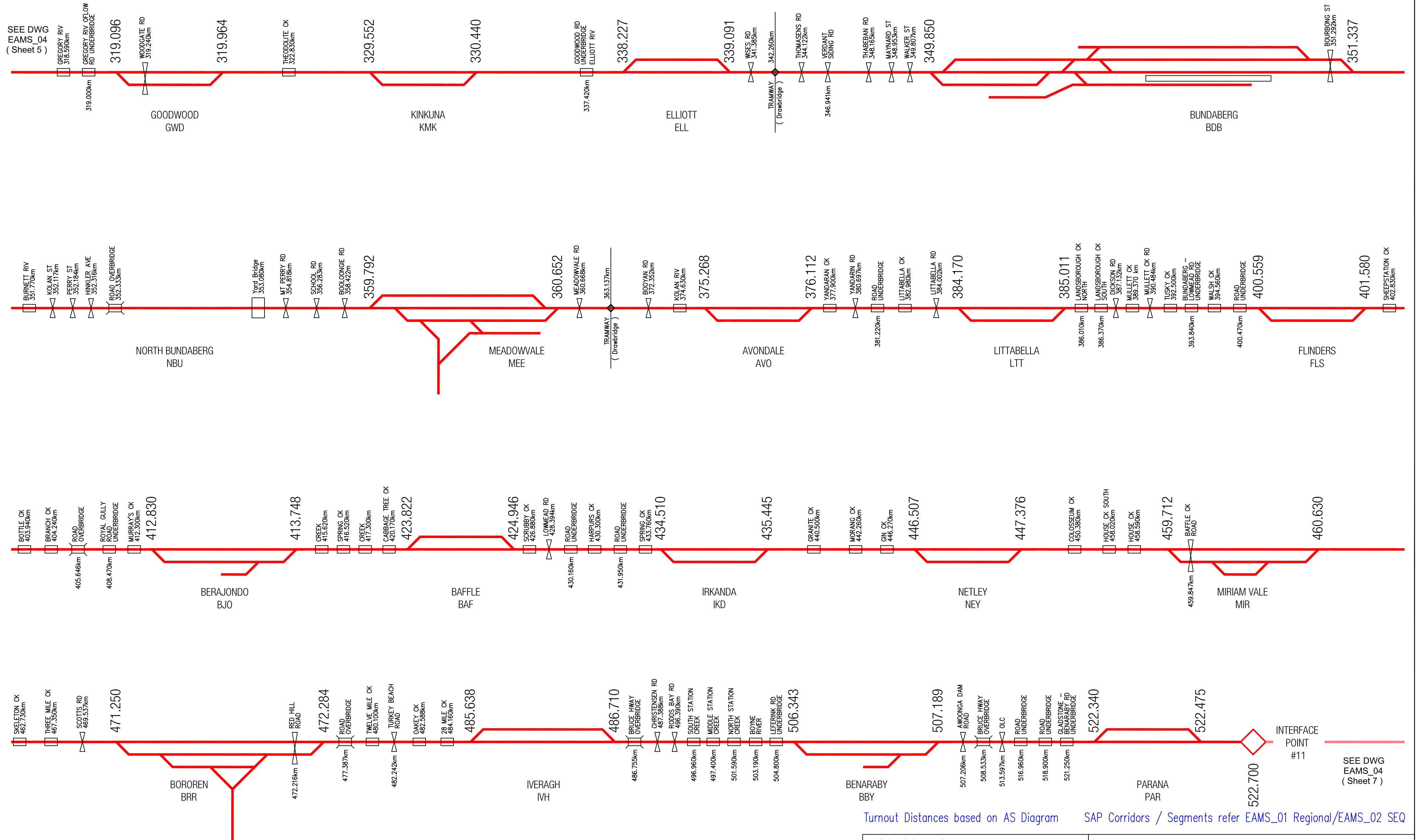
NETWORK SCHEMATIC

NC - Owanayilla (242) to Isis Junction (310)
Maryborough Wharves

DRAWING NUMBER
EAMS 04
SHEET 5 OF 34

1011121314

Update 14 - April 2022
Re-Issue 13 - October 2021
Re-Issue 12 - April 2021
Re-Issue 11 - October 2020
Update 10 - April 2020



Queensland Rail Ltd shall own and provide access across turnouts and other connecting infrastructure to Private and other rail sidings. Refer Connecting Infrastructure Agreement.

Re-Issue 14 - April 2022
 Re-Issue 13 - October 2021
 Re-Issue 12 - April 2021
 Re-Issue 11 - October 2020
 Re-Issue 10 - April 2020

ACCESS LEGEND			
Gauge	1067 mm	Dual Gauge	1435 mm
Operational	Redundant	Manager	Turnout Clipped / SPIKED
— (Solid)	- - - (Dashed)	— (Dotted)	— (Cross-hatched)
— (Red)	— (Green)	— (Blue)	— (Yellow)
Aurizon Network	Queensland Rail (QR) Declared Service	Aurizon (Other)	QR Business - Non Declared Service
Other Parties (Private)			

NETWORK

NETWORK SCHEMATIC
DRAWING NUMBER

NC - Goodwood (319) to Parana (522)
EAMS 04

SHEET 6 OF 34

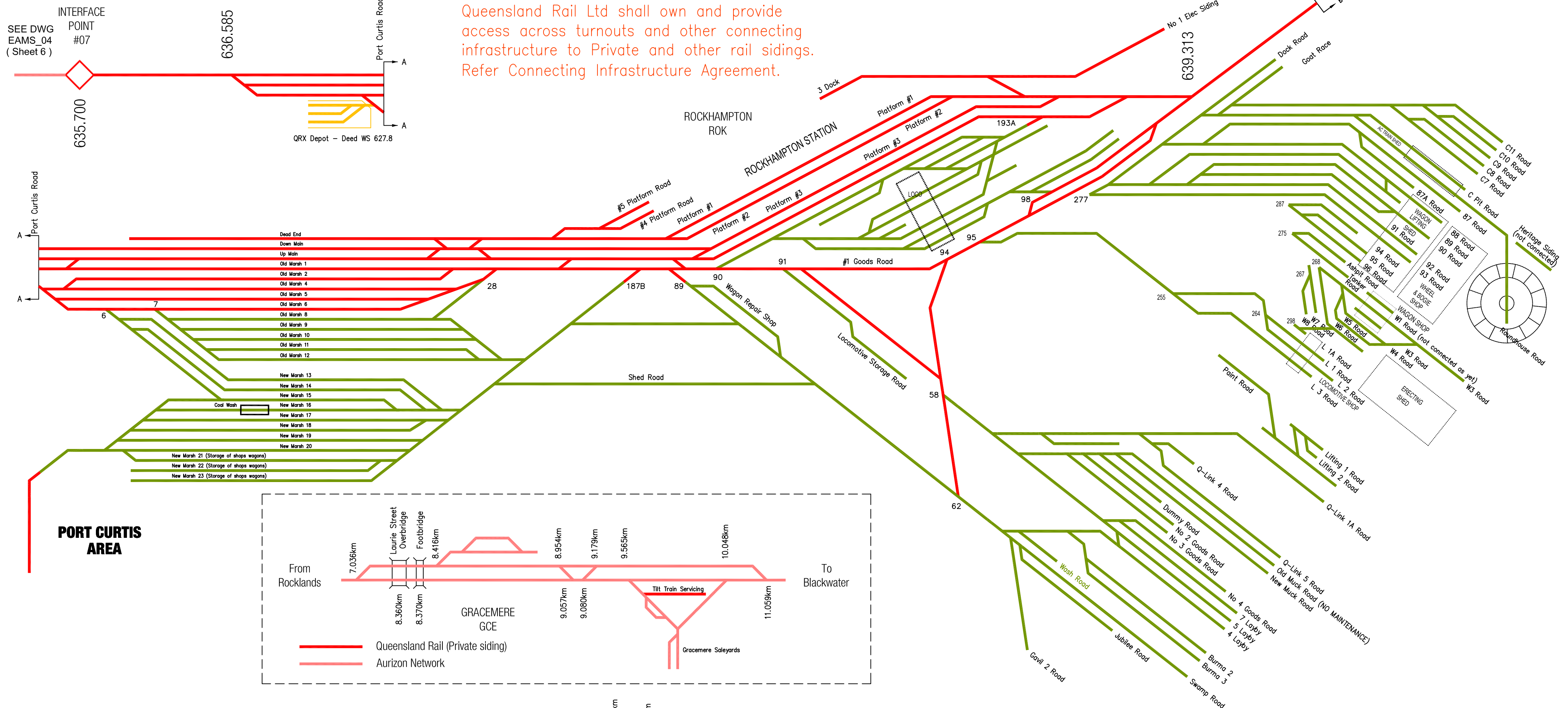
10 11 12 13 14

Turnout Distances based on AS Diagram SAP Corridors / Segments refer EAMS_01 Regional/EAMS_02 SEQ

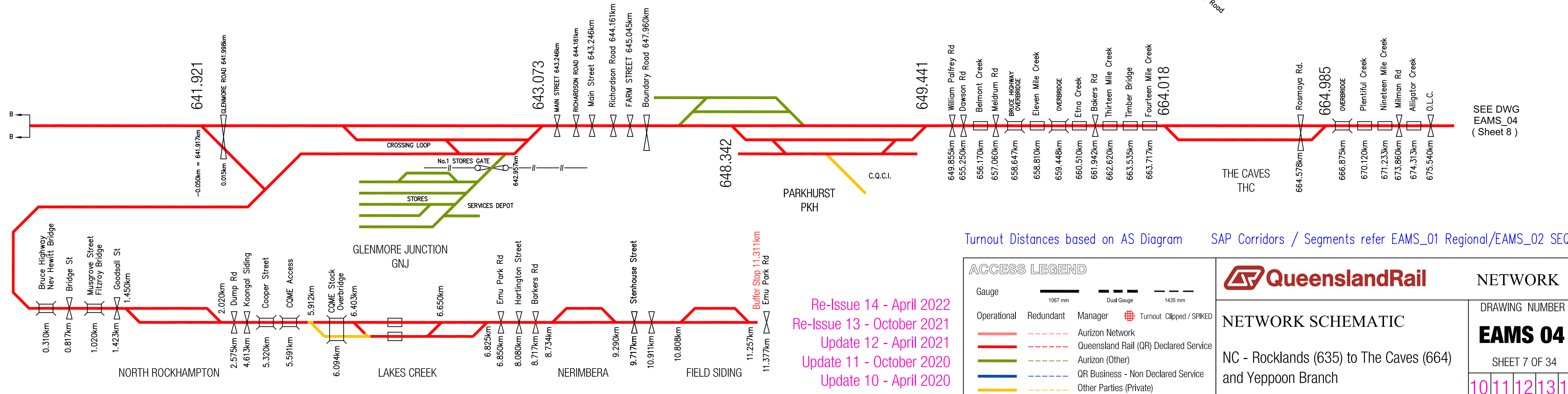
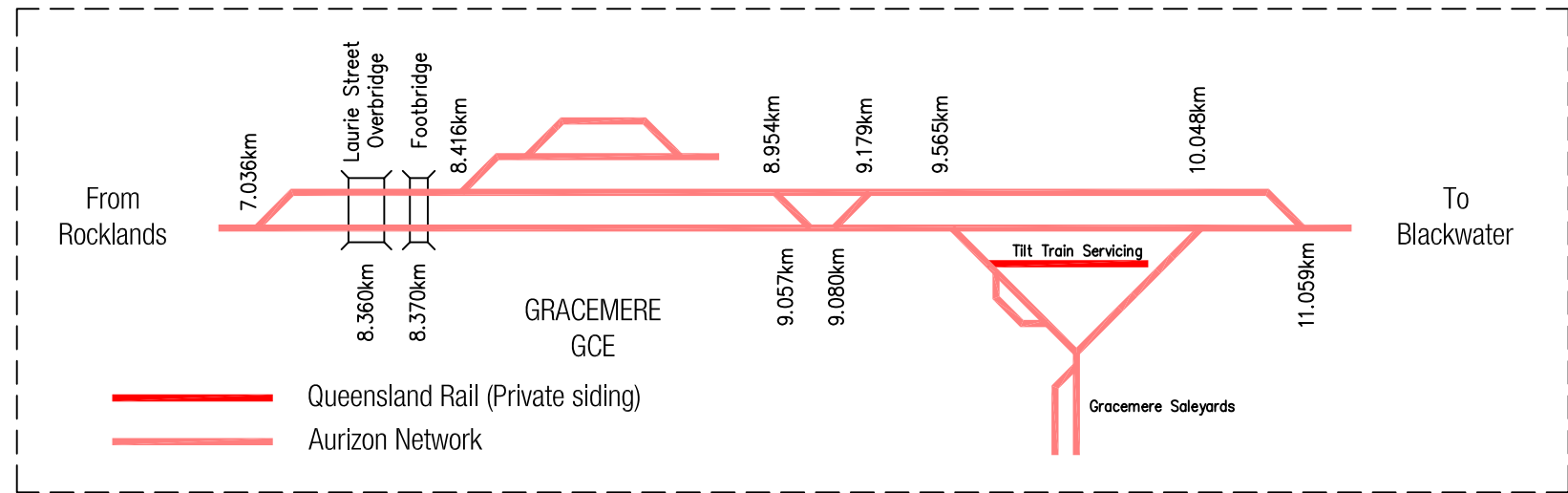
SEE DWG EAMS_04 (Sheet 7)

X:\GIS_Requests\MAPPING\OR_GIS_PROJECTS\AUTOCAD\X:\EAMS_04 (OCA_ACCESS)\EAMS04_7.DWG

Queensland Rail Ltd shall own and provide access across turnouts and other connecting infrastructure to Private and other rail sidings. Refer Connecting Infrastructure Agreement.



PORT CURTIS AREA



Turnout Distances based on AS Diagram SAP Corridors / Segments refer EAMS_01 Regional/EAMS_02 SEQ

ACCESS LEGEND

Gauge	1067 mm	Dual Gauge	1435 mm
Operational	Redundant	Manager	Turnout Clipped / SPIKED
—	- - -	■	■
—	- - -	■	■
—	- - -	■	■
—	- - -	■	■
—	- - -	■	■

Queensland Rail NETWORK

NETWORK SCHEMATIC

NC - Rocklands (635) to The Caves (664) and Yeppoon Branch

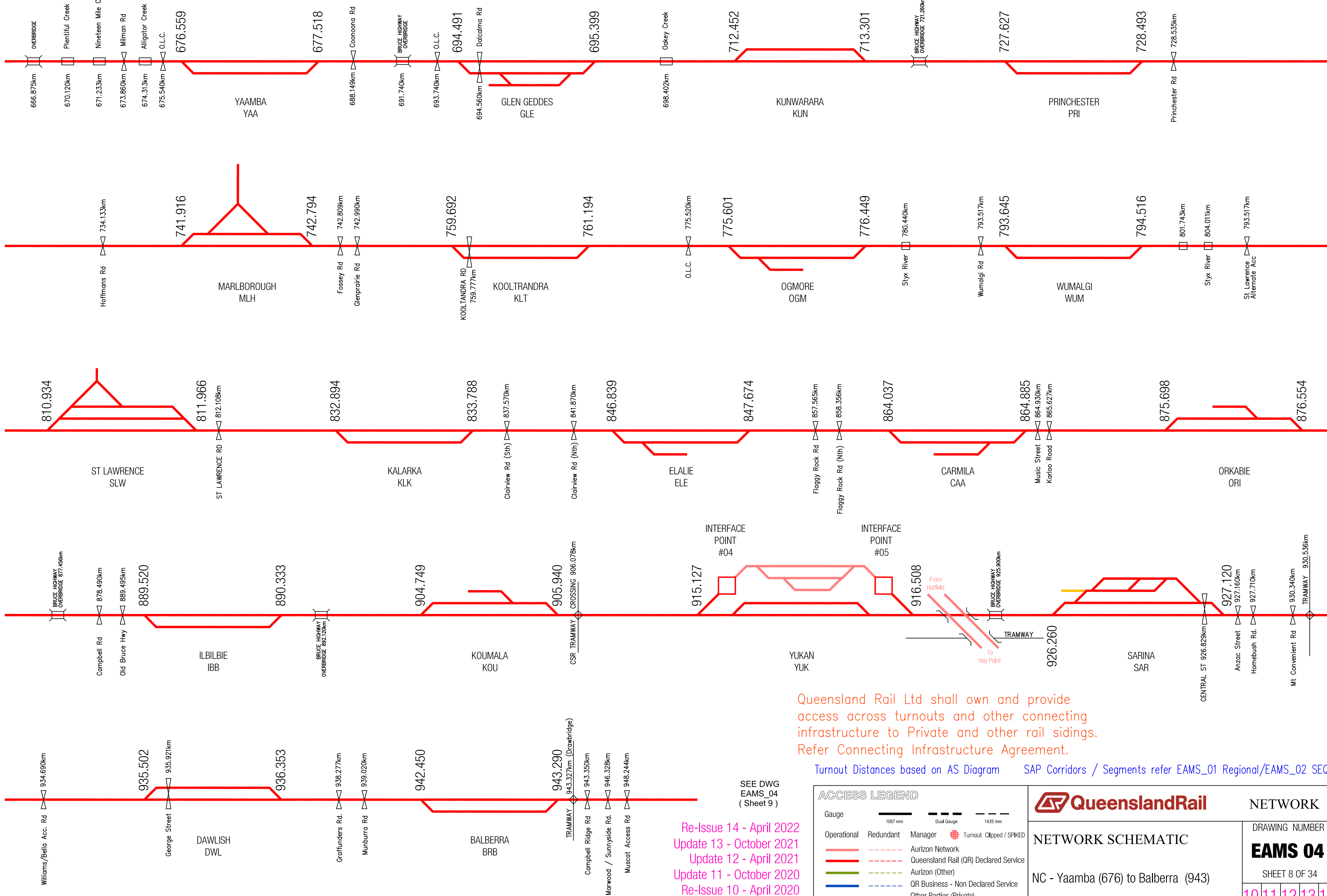
DRAWING NUMBER
EAMS 04
SHEET 7 OF 34

1011121314

Re-Issue 14 - April 2022
Re-Issue 13 - October 2021
Update 12 - April 2021
Update 11 - October 2020
Update 10 - April 2020

SEE DWG EAMS_04 (Sheet 8)

SEE DWG
EAMS_04
(Sheet 7)



Queensland Rail Ltd shall own and provide access across turnouts and other connecting infrastructure to Private and other rail sidings. Refer Connecting Infrastructure Agreement.

Turnout Distances based on AS Diagram SAP Corridors / Segments refer EAMS_01 Regional/EAMS_02 SEQ

SEE DWG
EAMS_04
(Sheet 9)

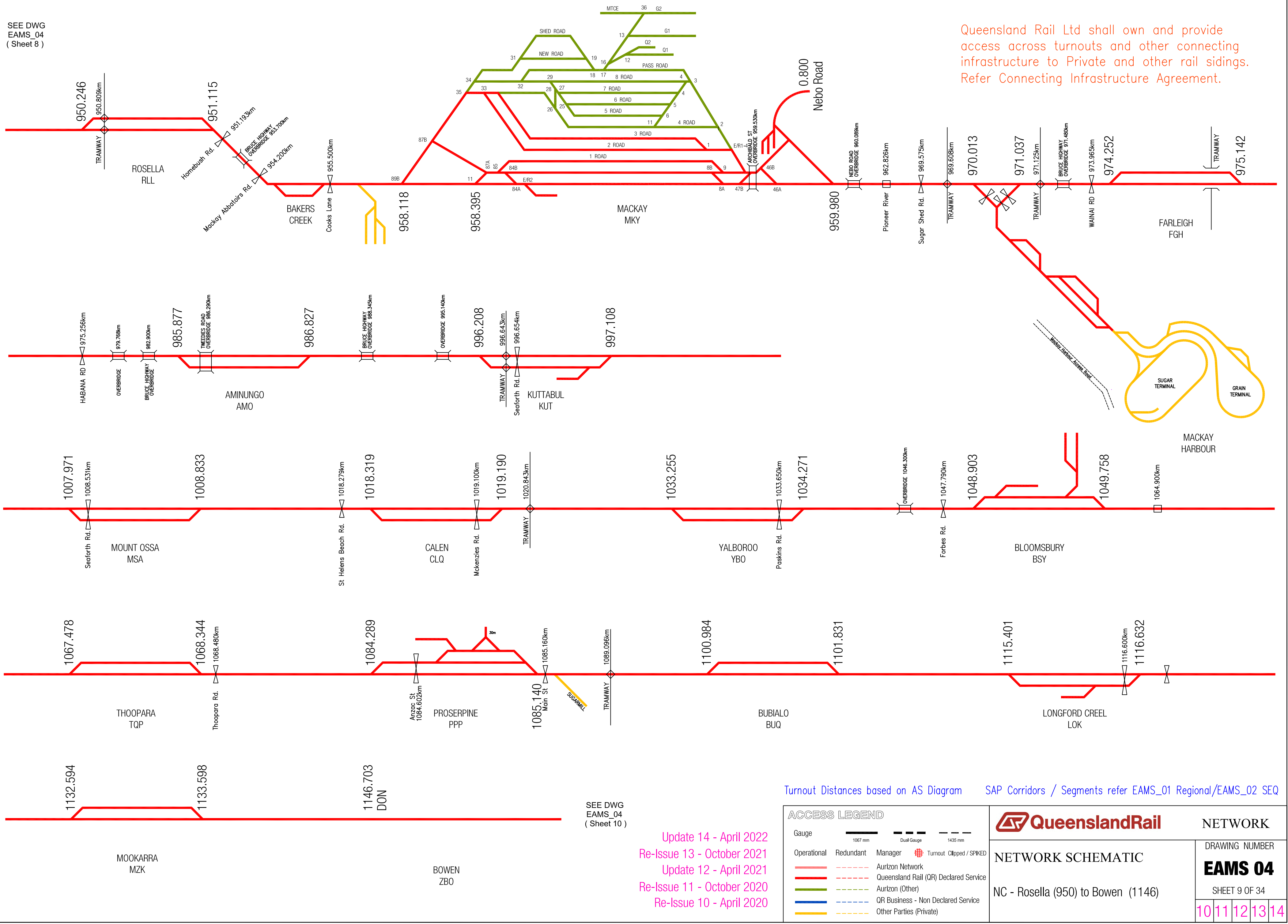
Re-Issue 14 - April 2022
Update 13 - October 2021
Update 12 - April 2021
Update 11 - October 2020
Re-Issue 10 - April 2020

ACCESS LEGEND			
Gauge	1067 mm	Dual Gauge	1435 mm
Operational	Redundant	Manager	Turnout Clipped / SPIKED
— (Solid)	- - - (Dashed)	Aurizon Network	■ (Red)
— (Green)	- - - (Green)	Queensland Rail (QR) Declared Service	■ (Green)
— (Blue)	- - - (Blue)	Aurizon (Other)	■ (Blue)
— (Yellow)	- - - (Yellow)	QR Business - Non Declared Service	■ (Yellow)
— (Orange)	- - - (Orange)	Other Parties (Private)	■ (Orange)

	NETWORK
	NETWORK SCHEMATIC
	DRAWING NUMBER EAMS 04
NC - Yaamba (676) to Balberra (943)	
SHEET 8 OF 34	
10	11
12	13
14	14

SEE DWG
EAMS_04
(Sheet 8)

Queensland Rail Ltd shall own and provide access across turnouts and other connecting infrastructure to Private and other rail sidings. Refer Connecting Infrastructure Agreement.



SEE DWG
EAMS_04
(Sheet 10)

Update 14 - April 2022
Re-Issue 13 - October 2021
Update 12 - April 2021
Re-Issue 11 - October 2020
Re-Issue 10 - April 2020

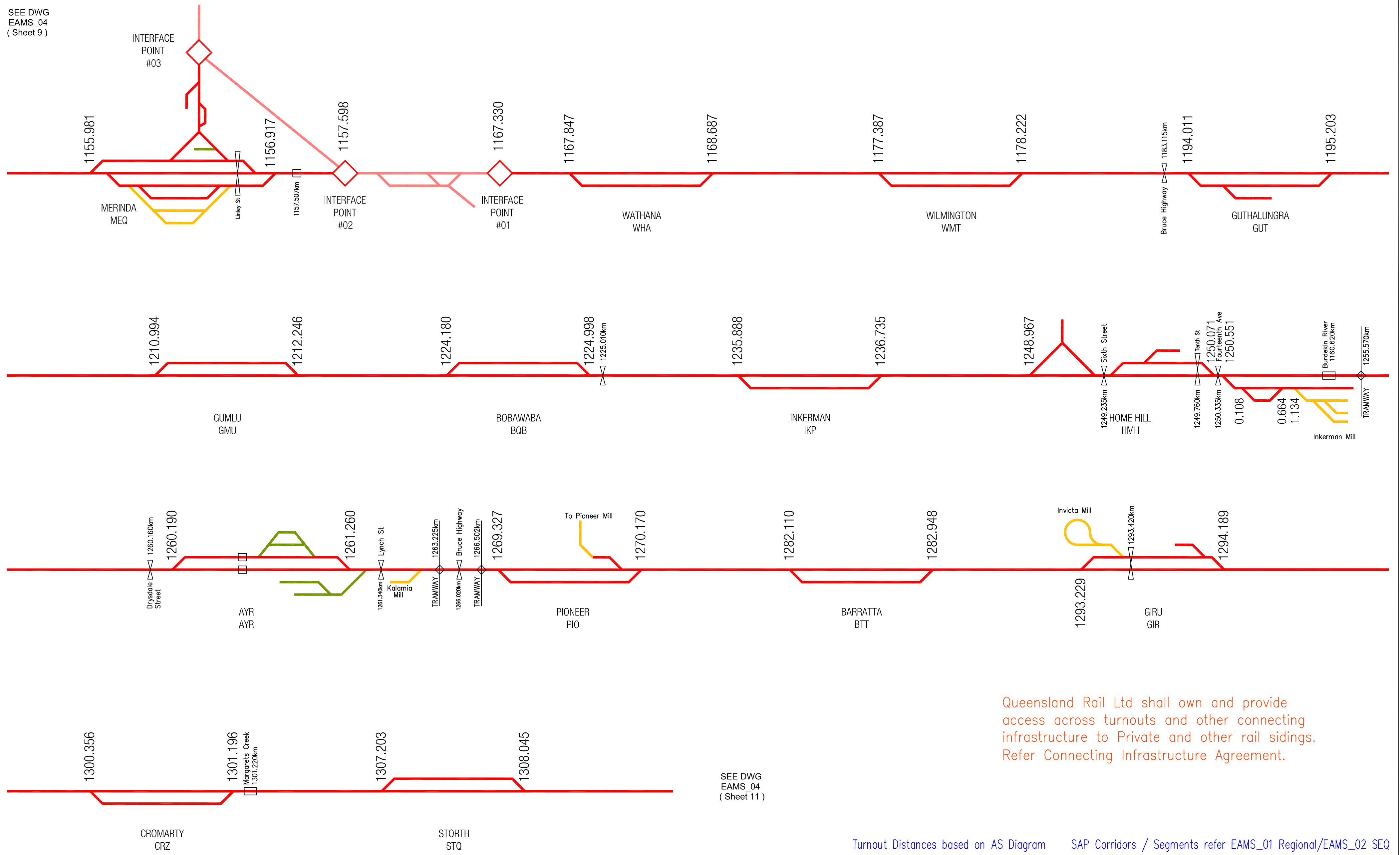
Turnout Distances based on AS Diagram SAP Corridors / Segments refer EAMS_01 Regional/EAMS_02 SEQ

ACCESS LEGEND			
Gauge	1067 mm	Dual Gauge	1435 mm
Operational	Redundant	Manager	Turnout Clipped / SPIKED
— (Solid Red)	- - - (Dashed Red)	— (Solid Green)	— (Solid Blue)
— (Solid Green)	- - - (Dashed Green)	- - - (Dashed Blue)	- - - (Dashed Yellow)
— (Solid Blue)	- - - (Dashed Blue)	- - - (Dashed Yellow)	- - - (Dashed Yellow)
— (Solid Yellow)	- - - (Dashed Yellow)		

	NETWORK
	NETWORK SCHEMATIC
	NC - Rosella (950) to Bowen (1146)
DRAWING NUMBER	
EAMS 04	
SHEET 9 OF 34	
10 11 12 13 14	

X:\GIS_Requests\MAPPING\OR_GIS_PROJECTS\AUTOCAD\X:\EAMS_04 (OCA_ACCESS)\EAMS04_9.DWG

SEE DWG
EAMS_04
(Sheet 9)



SEE DWG
EAMS_04
(Sheet 11)

Queensland Rail Ltd shall own and provide access across turnouts and other connecting infrastructure to Private and other rail sidings. Refer Connecting Infrastructure Agreement.

X:\GIS_Requests\MAPPING\OR_GIS_PROJECTS\AUTOCAD\X:\EAMS_04 (OCA_ACCESS)\EAMS04_10.DWG

Re-Issue 14 - April 2022
Re-Issue 13 - October 2021
Update 12 - April 2021
Update 11 - October 2020
Re-Issue 10 - April 2020

Turnout Distances based on AS Diagram SAP Corridors / Segments refer EAMS_01 Regional/EAMS_02 SEQ

ACCESS LEGEND	
Gauge	1067 mm Dual Gauge 1435 mm
Operational	Redundant
— (Solid)	- - - (Dashed)
— (Red)	— (Green)
— (Blue)	— (Yellow)
— (Black)	— (Grey)
— (Red)	— (Green)
— (Blue)	— (Yellow)
— (Black)	— (Grey)
— (Red)	— (Green)
— (Blue)	— (Yellow)
— (Black)	— (Grey)

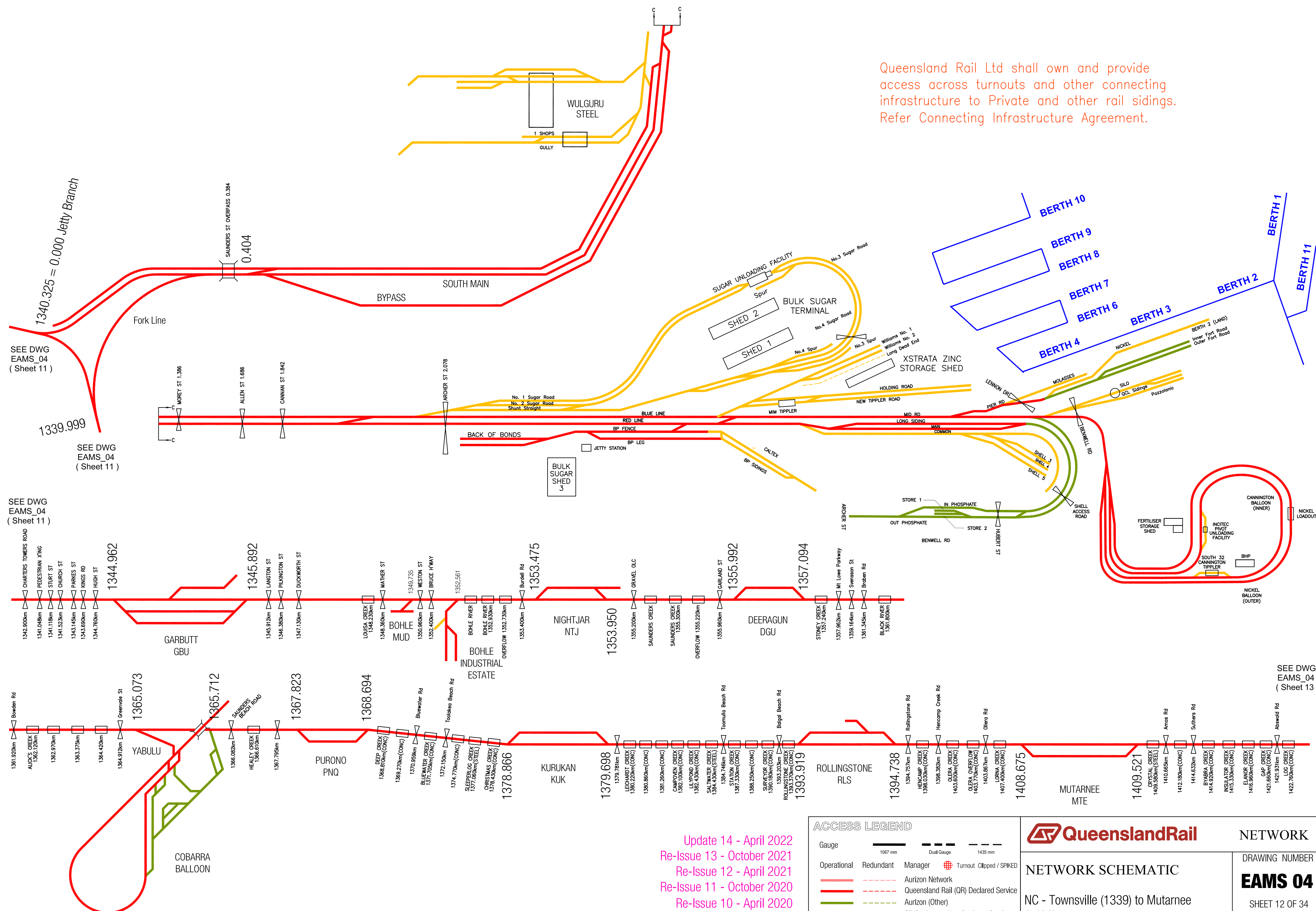
Queensland Rail NETWORK

NETWORK SCHEMATIC

NC - Merinda (1156) to Storth (1308)

DRAWING NUMBER
EAMS 04
SHEET 10 OF 34

10	11	12	13	14
----	----	----	----	----



Queensland Rail Ltd shall own and provide access across turnouts and other connecting infrastructure to Private and other rail sidings. Refer Connecting Infrastructure Agreement.

1340.325 = 0.000 Jetty Branch
SEE DWG EAMS_04 (Sheet 11)

1339.999
SEE DWG EAMS_04 (Sheet 11)

SEE DWG EAMS_04 (Sheet 11)

SEE DWG EAMS_04 (Sheet 13)

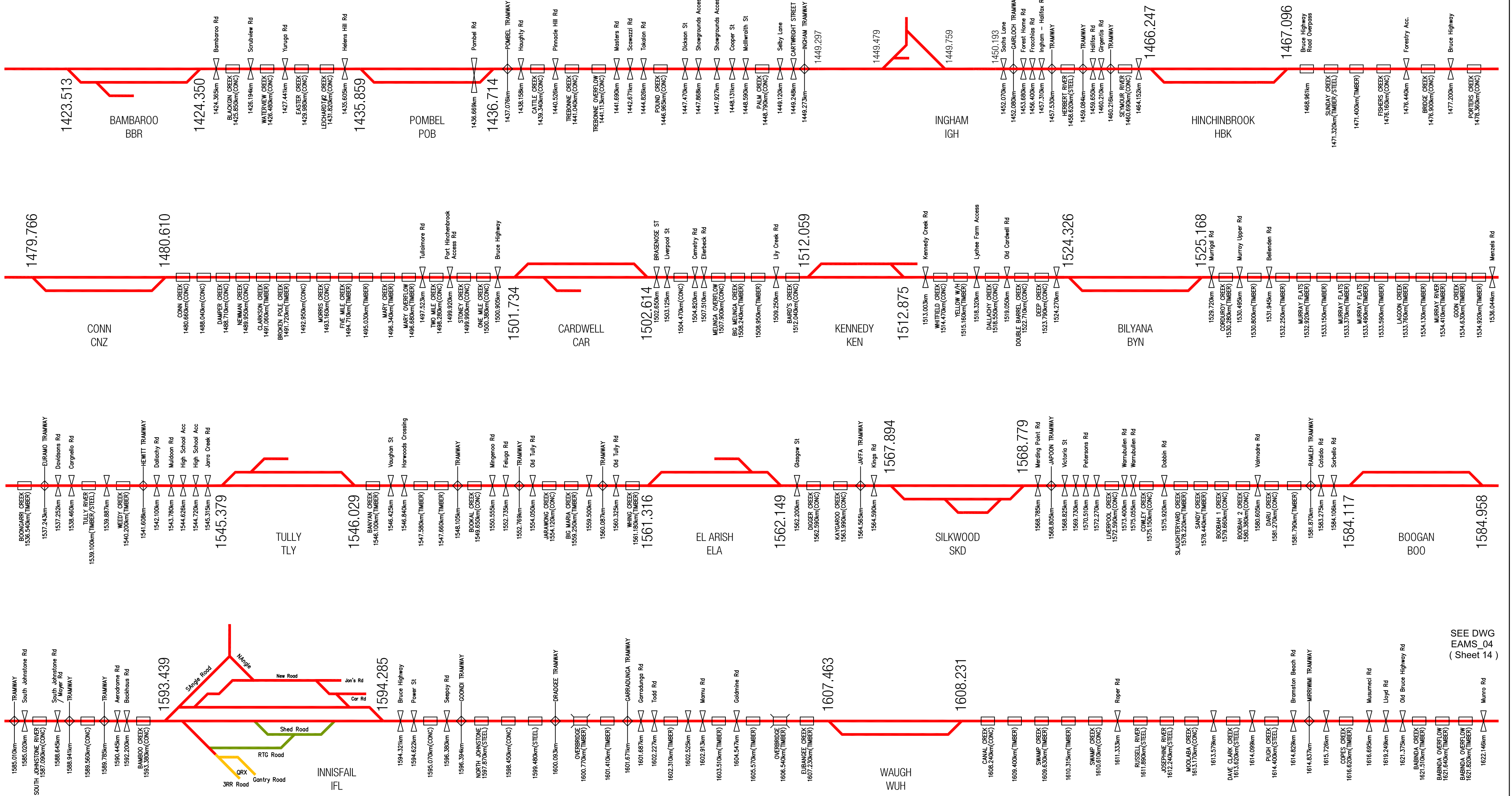
Turnout Distances based on AS Diagram SAP Corridors / Segments refer EAMS_01 Regional/EAMS_02 SEQ

Update 14 - April 2022
Re-Issue 13 - October 2021
Re-Issue 12 - April 2021
Re-Issue 11 - October 2020
Re-Issue 10 - April 2020

ACCESS LEGEND			
Gauge	1067 mm	Dual Gauge	1435 mm
Operational	Redundant	Manager	Turnout Clipped / SPIKED
—	- - -	Aurizon Network	—
—	- - -	Queensland Rail (QR) Declared Service	—
—	- - -	Aurizon (Other)	—
—	- - -	QR Business - Non Declared Service	—
—	- - -	Other Parties (Private)	—

	NETWORK
	DRAWING NUMBER
EAMS 04	
NC - Townsville (1339) to Mutarnee (1409)	
SHEET 12 OF 34	
1011121314	

SEE DWG
EAMS_04
(Sheet 12)



SEE DWG
EAMS_04
(Sheet 14)

X:\GIS_Requests\MAPPING_OR_GIS_PROJECTS\AUTOCAD\X:\EAMS_04 (QCA_ACCESS)\EAMS04_13.DWG

Queensland Rail Ltd shall own and provide access across turnouts and other connecting infrastructure to Private and other rail sidings. Refer Connecting Infrastructure Agreement.

Re-Issue 14 - April 2022
Re-Issue 13 - October 2021
Re-Issue 12 - April 2021
Re-Issue 11 - October 2020
Re-Issue 10 - April 2020

Turnout Distances based on AS Diagram

SAP Corridors / Segments refer EAMS_01 Regional/EAMS_02 SEQ

ACCESS LEGEND			
Gauge	1067 mm	Dual Gauge	1435 mm
Operational	Redundant	Manager	Turnout Clipped / SPIKED
—	- - -	■	■
—	- - -	■	■
—	- - -	■	■
—	- - -	■	■
—	- - -	■	■

QueenslandRail NETWORK

NETWORK SCHEMATIC

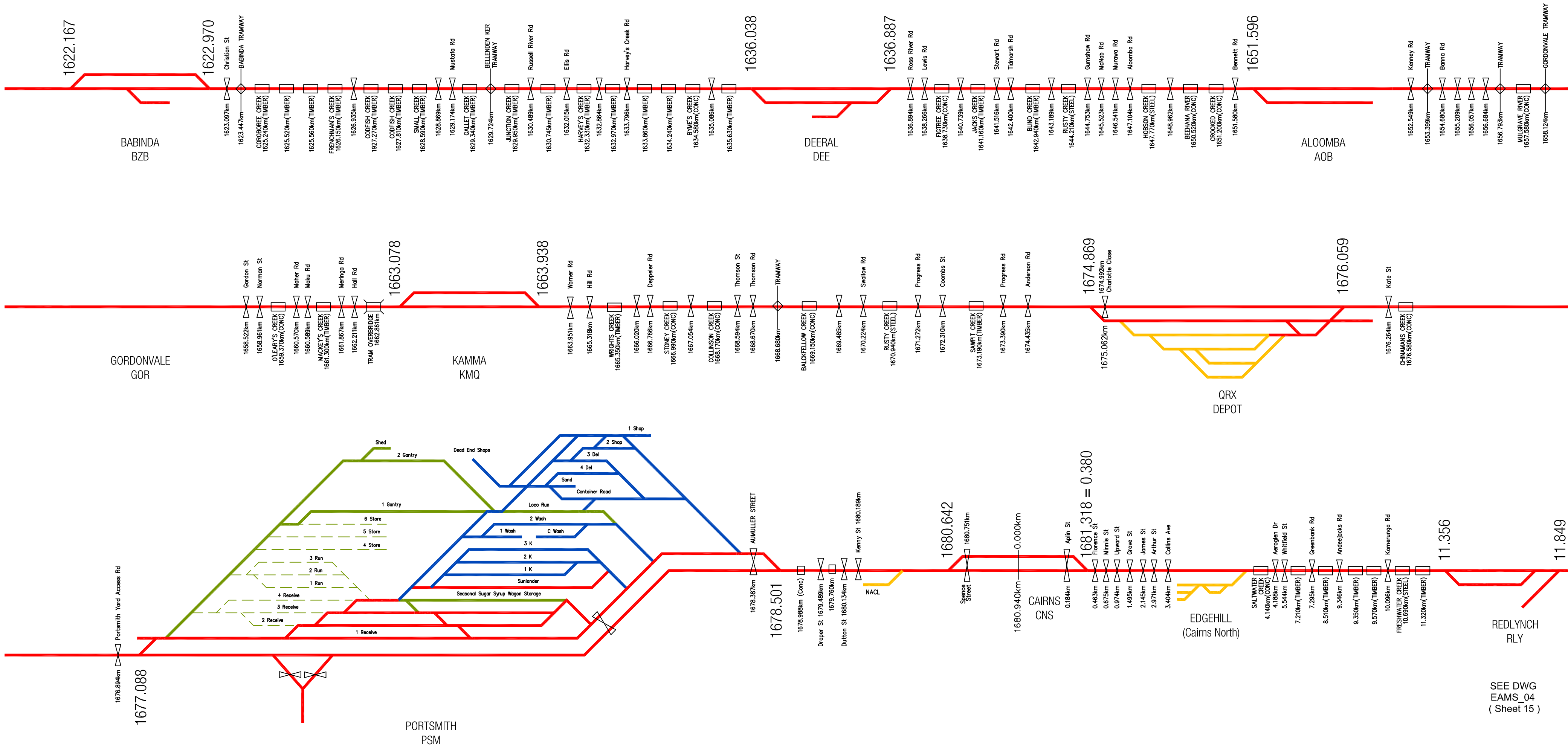
DRAWING NUMBER
EAMS 04

NC - Bambaroo (1423) to Babinda (1622)

SHEET 13 OF 34

1011121314

SEE DWG
EAMS_04
(Sheet 13)



SEE DWG
EAMS_04
(Sheet 15)

Queensland Rail Ltd shall own and provide access across turnouts and other connecting infrastructure to Private and other rail sidings. Refer Connecting Infrastructure Agreement.

Update 14 - April 2022
Re-Issue 13 - October 2021
Re-Issue 12 - April 2021
Re-Issue 11 - October 2020
Re-Issue 10 - April 2020

Turnout Distances based on AS Diagram SAP Corridors / Segments refer EAMS_01 Regional/EAMS_02 SEQ

ACCESS LEGEND	
Gauge	1067 mm Dual Gauge 1435 mm
Operational	Redundant
Manager	Turnout Clipped / SPIKED
—	Aurizon Network
—	Queensland Rail (QR) Declared Service
—	Aurizon (Other)
—	QR Business - Non Declared Service
—	Other Parties (Private)

QueenslandRail NETWORK

NETWORK SCHEMATIC

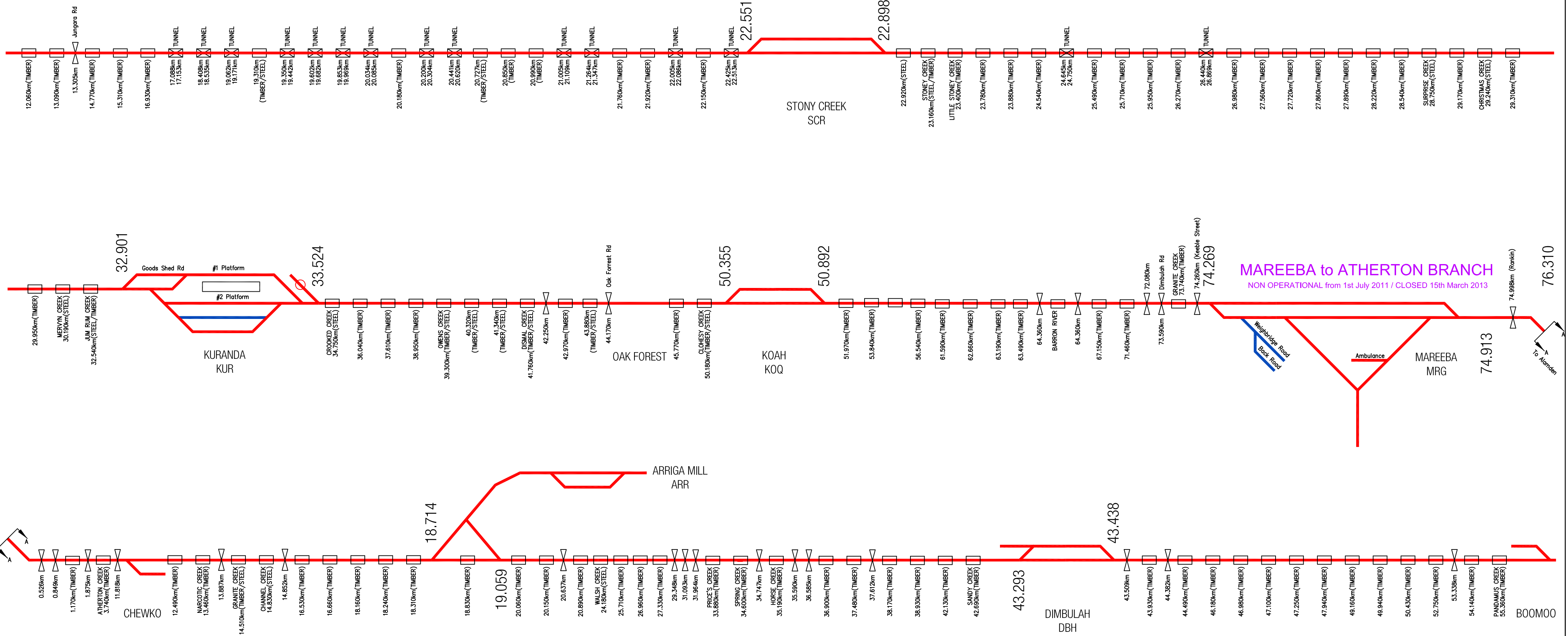
NC -Babinda (1622) to Cairns (1680)
Cairns (0) to Redlynch (11)

DRAWING NUMBER
EAMS 04
SHEET 14 OF 34

10 11 12 13 14

X:\GIS_Requests\MAPPING\OR_GIS_PROJECTS\AUTOCAD\X\EAMS_04 (OCA_ACCESS)\EAMS04_14.DWG

SEE DWG
EAMS_04
(Sheet 14)



MAREEBA TO ATHERTON BRANCH
NON OPERATIONAL from 1st July 2011 / CLOSED 15th March 2013

MUNGANA BRANCH
NON OPERATIONAL CORRIDOR
QR HOLDS SUB-LEASE

SEE DWG
EAMS_04
(Sheet 16)

X:\GIS_Requests\MAPPING\OR_GIS_PROJECTS\AUTOCAD\X:\EAMS_04 (OCA_ACCESS)\EAMS04_15.DWG

Queensland Rail Ltd shall own and provide access across turnouts and other connecting infrastructure to Private and other rail sidings. Refer Connecting Infrastructure Agreement.

Re-Issue 14 - April 2022
Re-Issue 13 - October 2021
Re-Issue 12 - April 2021
Re-Issue 11 - October 2020
Re-Issue 10 - April 2020

Turnout Distances based on AS Diagram SAP Corridors / Segments refer EAMS_01 Regional/EAMS_02 SEQ

ACCESS LEGEND			
Gauge	1067 mm	Dual Gauge	1435 mm
Operational	Redundant	Manager	Turnout Clipped / SPIKED
— (Red)	- - - (Red)	— (Green)	— (Red)
— (Green)	- - - (Green)	— (Blue)	- - - (Blue)
— (Blue)	- - - (Blue)	— (Yellow)	- - - (Yellow)
— (Yellow)	- - - (Yellow)		

QueenslandRail NETWORK

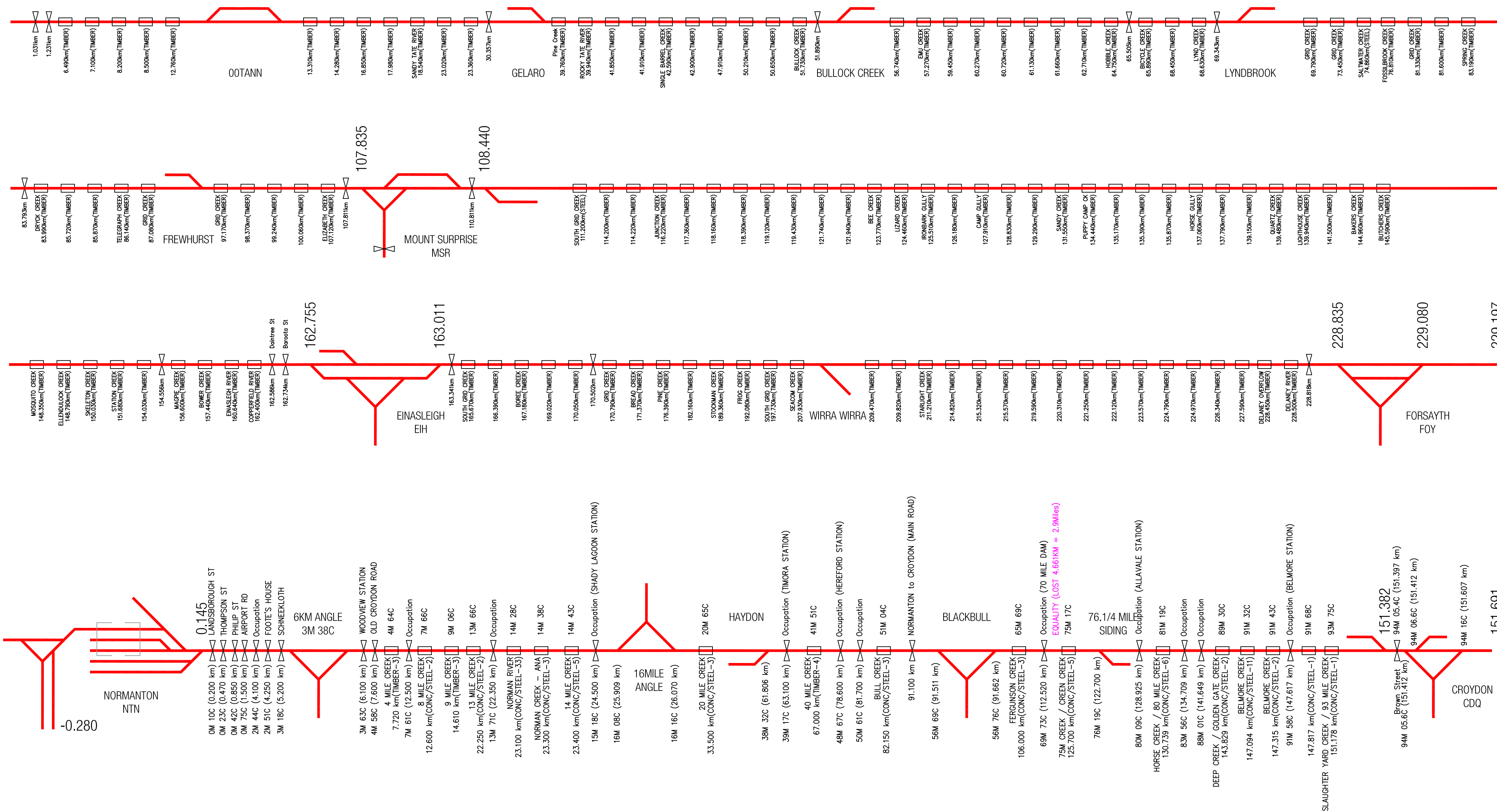
NETWORK SCHEMATIC

Redlynch (12) - Almaden (119)

DRAWING NUMBER
EAMS 04

SHEET 15 OF 34

10 11 12 13 14



Queensland Rail Ltd shall own and provide access across turnouts and other connecting infrastructure to Private and other rail sidings. Refer Connecting Infrastructure Agreement.

Re-Issue 14 - April 2022
 Re-Issue 13 - October 2021
 Re-Issue 12 - April 2021
 Re-Issue 11 - October 2020
 Re-Issue 10 - April 2020

ACCESS LEGEND	
Gauge	1067 mm Dual Gauge 1435 mm
Operational	Redundant Manager Turnout Clipped / SPIKED
—	- - - Aurizon Network
—	- - - Queensland Rail (QR) Declared Service
—	- - - Aurizon (Other)
—	- - - QR Business - Non Declared Service
—	- - - Other Parties (Private)

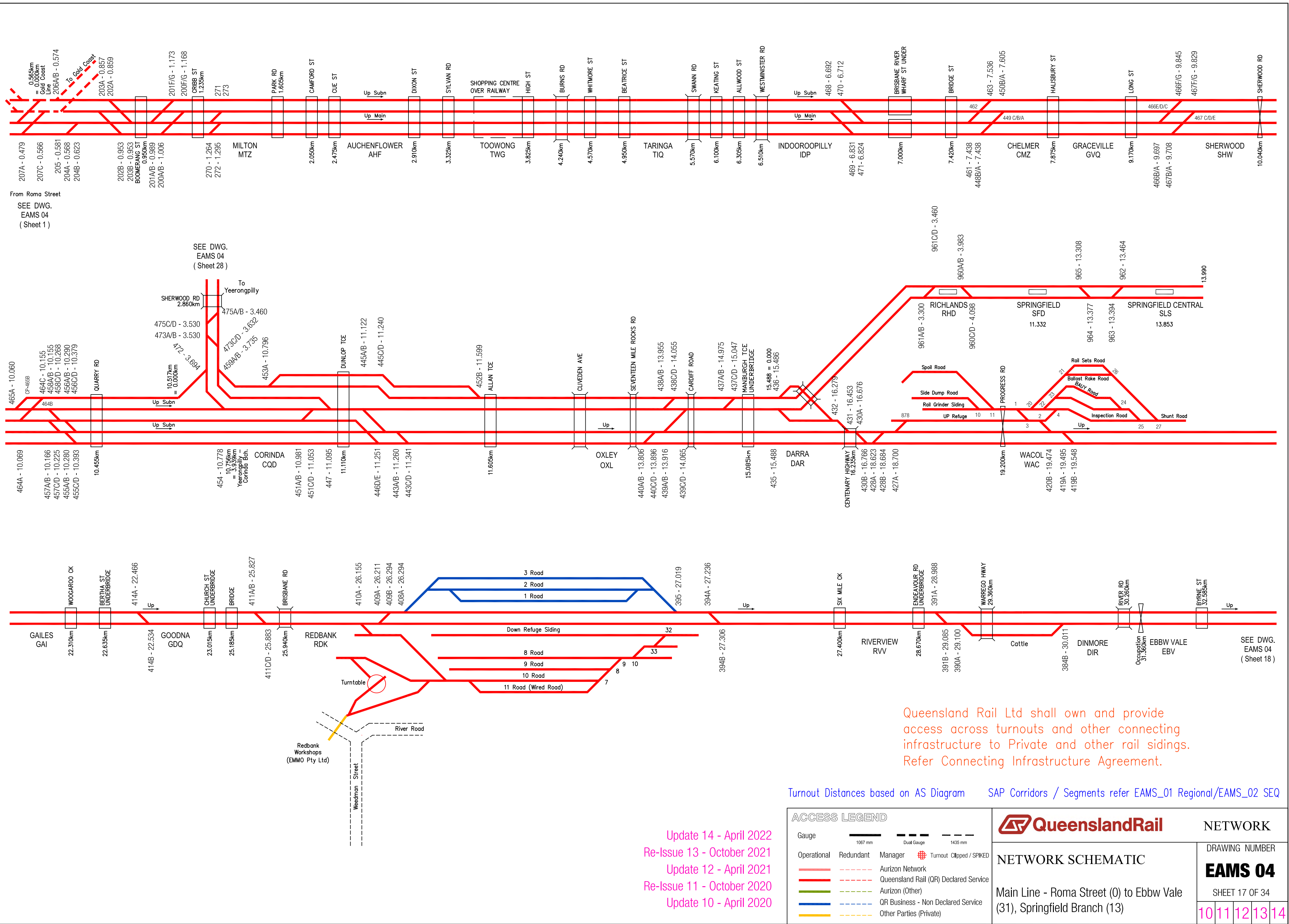
Queensland Rail NETWORK

NETWORK SCHEMATIC

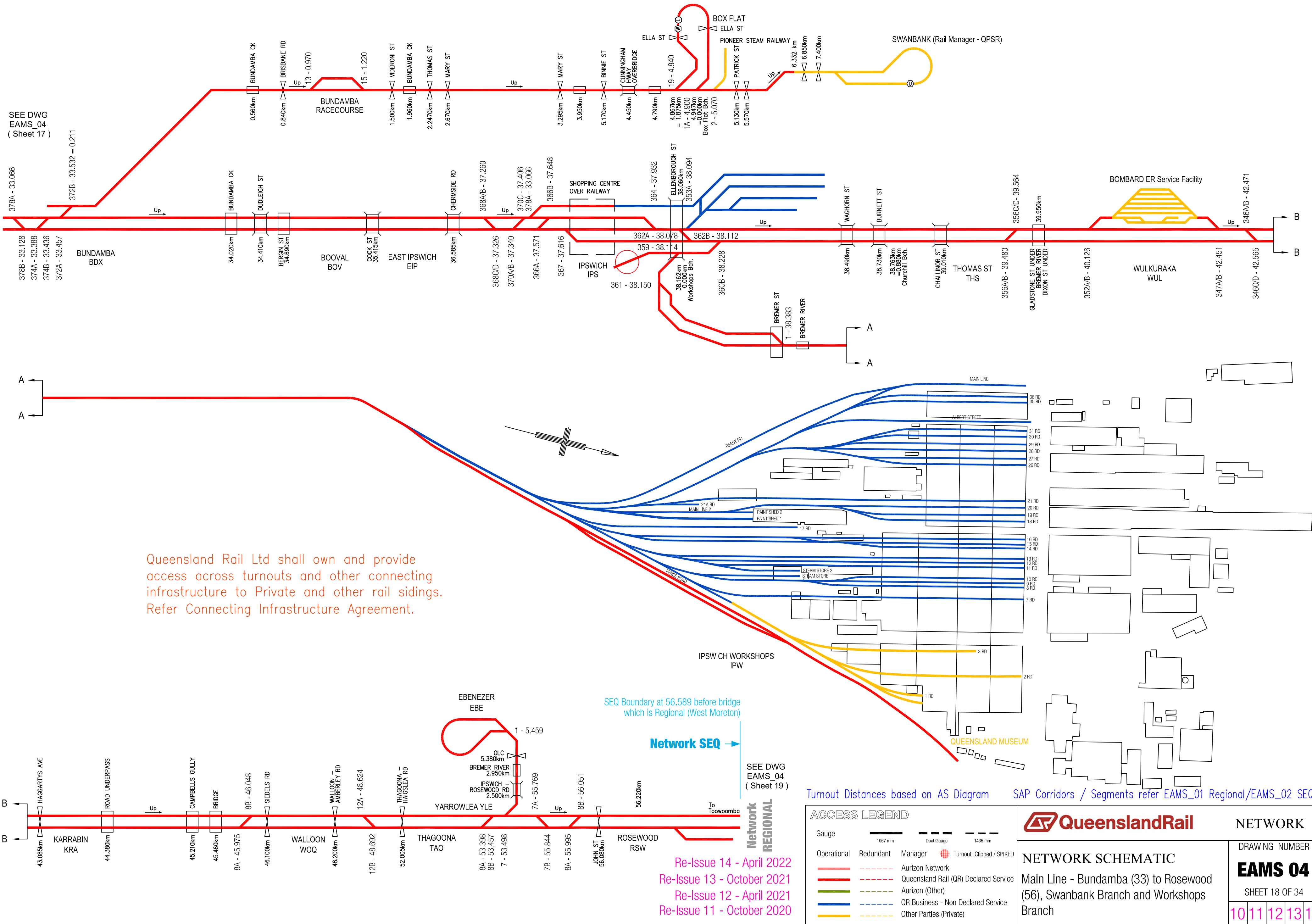
Almaden (0) - Forsyth (229)
 Normanton (0) - Croydon (151)

DRAWING NUMBER
EAMS 04
 SHEET 16 OF 34

10 11 12 13 14



Update 14 - April 2022
 Re-Issue 13 - October 2021
 Update 12 - April 2021
 Re-Issue 11 - October 2020
 Update 10 - April 2020



Queensland Rail Ltd shall own and provide access across turnouts and other connecting infrastructure to Private and other rail sidings. Refer Connecting Infrastructure Agreement.

Re-Issue 14 - April 2022
 Re-Issue 13 - October 2021
 Re-Issue 12 - April 2021
 Re-Issue 11 - October 2020

Turnout Distances based on AS Diagram SAP Corridors / Segments refer EAMS_01 Regional/EAMS_02 SEQ

ACCESS LEGEND	
Gauge	1067 mm Dual Gauge 1435 mm
Operational	Redundant Manager Turnout Clipped / SPIKED
— (Red)	— (Dashed Red) — (Dashed Green) — (Dashed Blue)
— (Green)	— (Dashed Blue) — (Dashed Yellow)
— (Blue)	— (Dashed Yellow)
— (Yellow)	— (Dashed Yellow)

Queensland Rail NETWORK

NETWORK SCHEMATIC
 Main Line - Bundamba (33) to Rosewood (56), Swanbank Branch and Workshops Branch

DRAWING NUMBER
EAMS 04
 SHEET 18 OF 34

1011121314

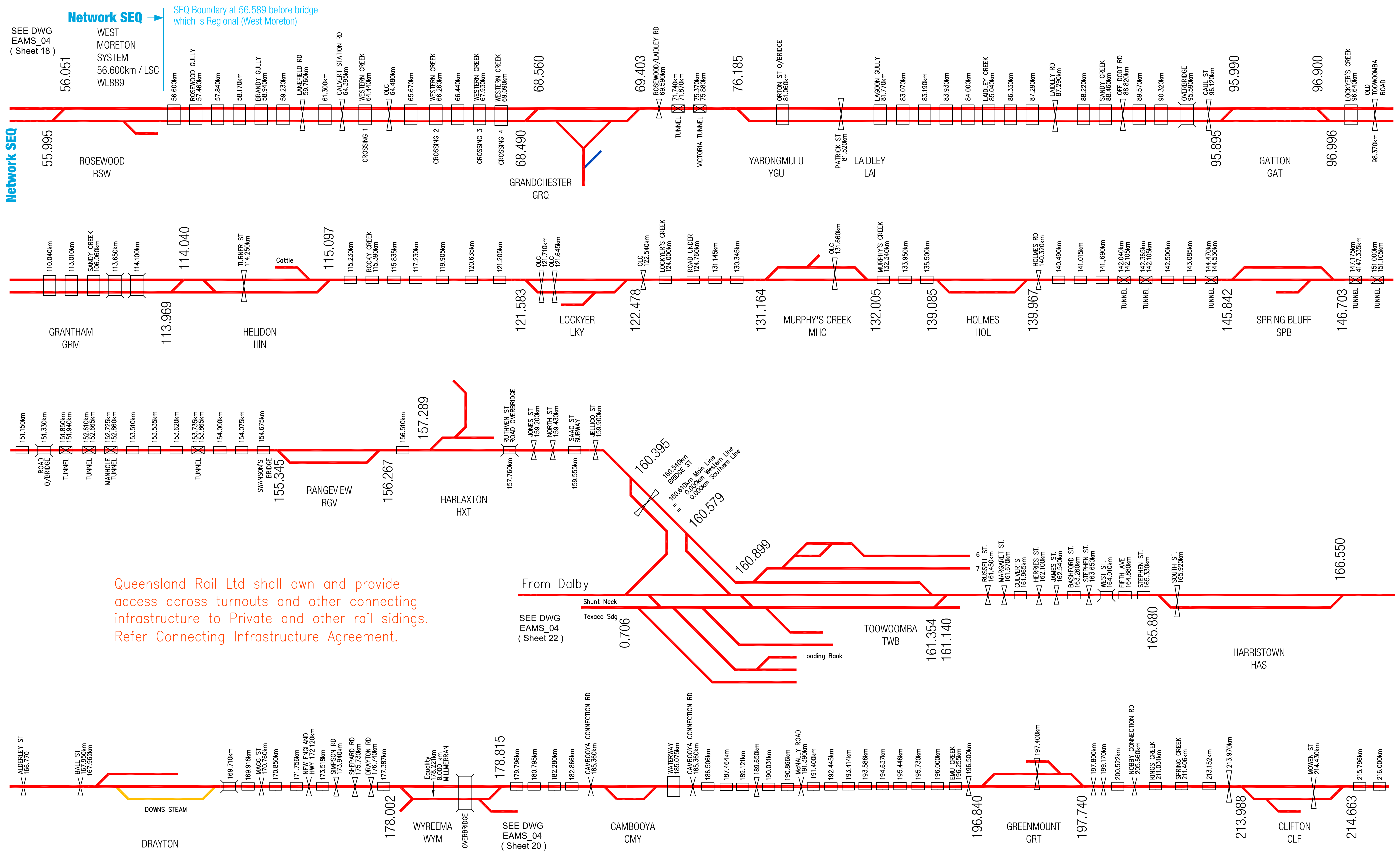
SEE DWG EAMS_04 (Sheet 17)

SEE DWG EAMS_04 (Sheet 19)

SEQ Boundary at 56.589 before bridge which is Regional (West Moreton)

Network SEQ

Network REGIONAL



Queensland Rail Ltd shall own and provide access across turnouts and other connecting infrastructure to Private and other rail sidings. Refer Connecting Infrastructure Agreement.

From Dalby
SEE DWG EAMS_04 (Sheet 22)

SEE DWG EAMS_04 (Sheet 20)

Turnout Distances based on AS Diagram SAP Corridors / Segments refer EAMS_01 Regional/EAMS_02 SEQ

Re-Issue 14 - April 2022
Re-Issue 13 - October 2021
Re-Issue 12 - April 2021
Re-Issue 11 - October 2020
Update 10 - April 2020

ACCESS LEGEND			
Gauge	1067 mm	Dual Gauge	1435 mm
Operational	Redundant	Manager	Turnout Clipped / SPIKED
— (Solid Red)	- - - (Dashed Red)	— (Solid Green)	— (Solid Blue)
— (Dashed Red)	- - - (Dashed Green)	- - - (Dashed Blue)	- - - (Dashed Yellow)
Aurizon Network	Queensland Rail (QR) Declared Service	Aurizon (Other)	QR Business - Non Declared Service
Other Parties (Private)			

NETWORK

DRAWING NUMBER

EAMS 04

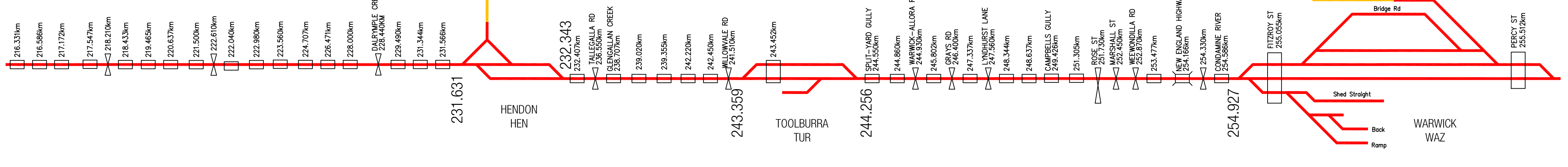
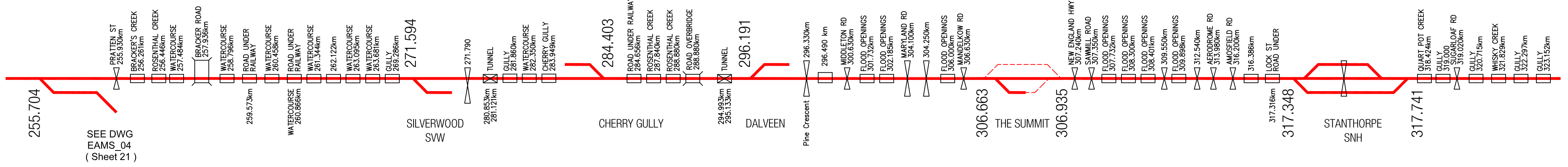
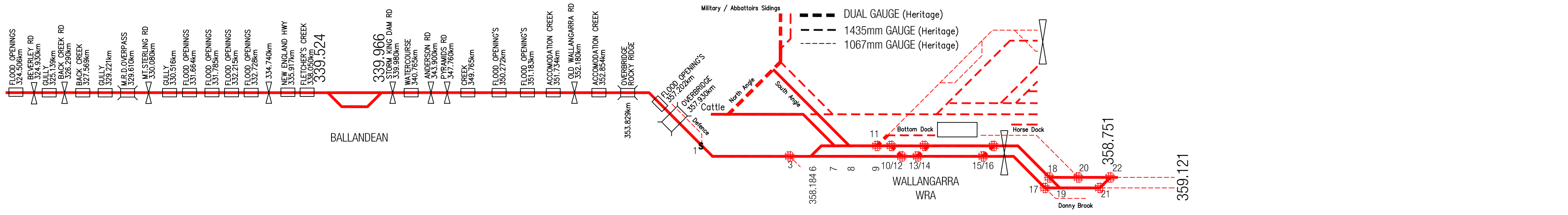
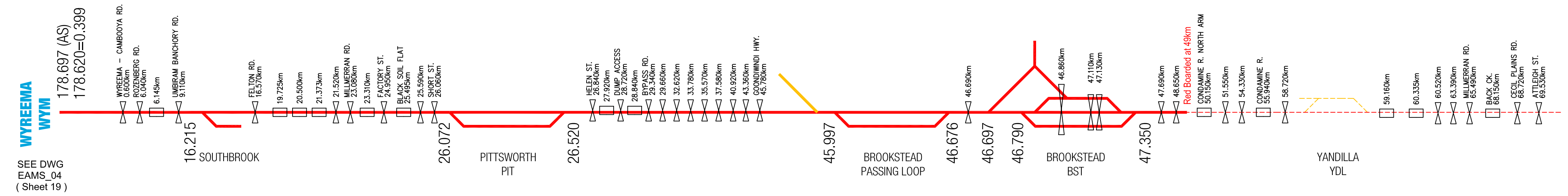
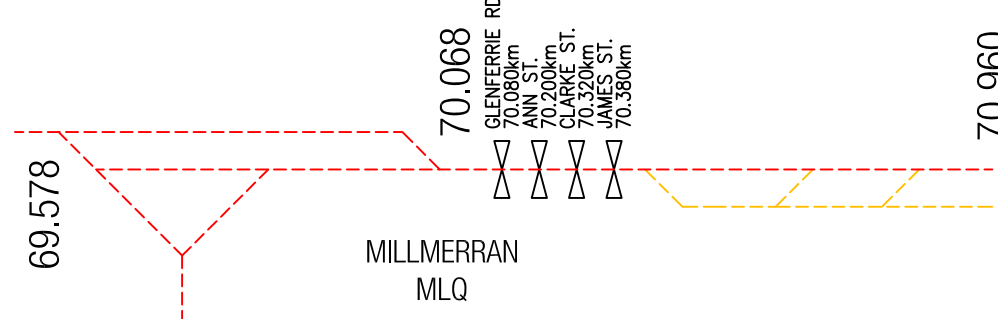
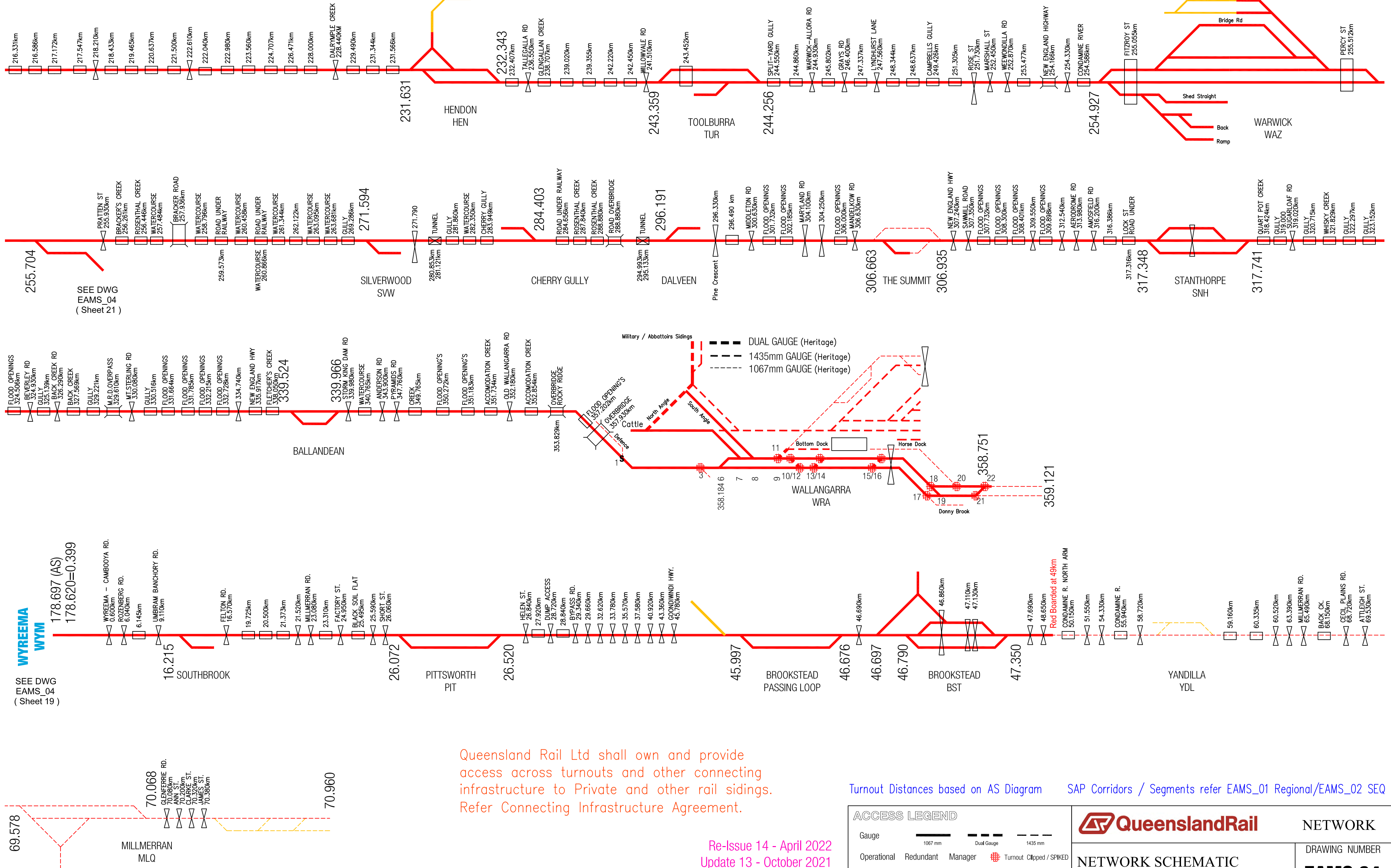
SHEET 19 OF 34

NETWORK SCHEMATIC

Rosewood (56) - Clifton (214)

1011121314

SEE DWG
EAMS_04
(Sheet 19)



Queensland Rail Ltd shall own and provide access across turnouts and other connecting infrastructure to Private and other rail sidings. Refer Connecting Infrastructure Agreement.

Re-Issue 14 - April 2022
Update 13 - October 2021
Re-Issue 12 - April 2021
Re-Issue 11 - October 2020
Re-Issue 10 - April 2020

Turnout Distances based on AS Diagram

SAP Corridors / Segments refer EAMS_01 Regional/EAMS_02 SEQ

ACCESS LEGEND	
Gauge	1067 mm Dual Gauge 1435 mm
Operational	Redundant
Manager	Turnout Clipped / SPIKED
— (Solid)	— (Dashed)
— (Green)	— (Blue)
— (Yellow)	— (Black)

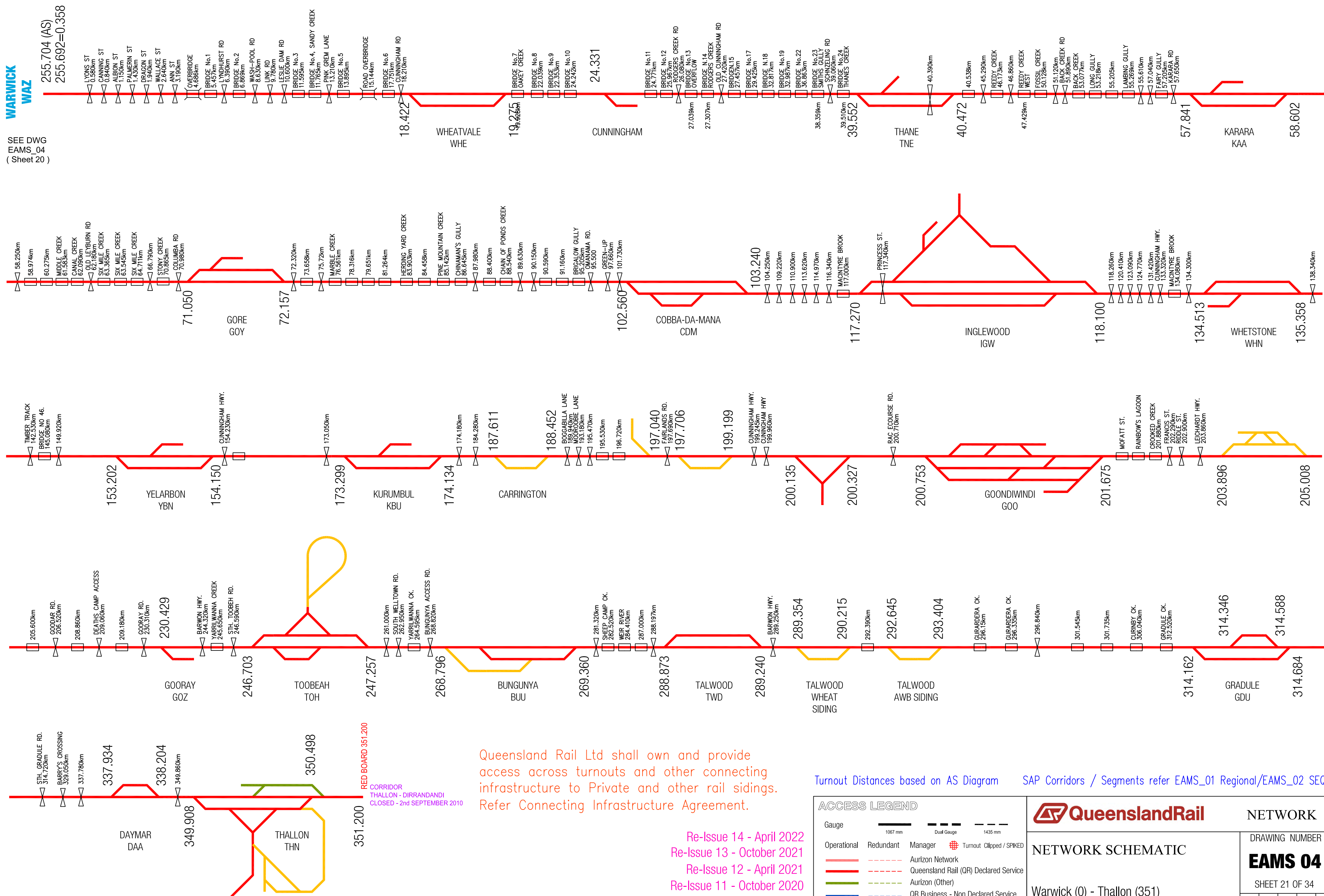
QueenslandRail NETWORK

NETWORK SCHEMATIC

Clifton (214) - Wallangarra (359)
Wyreema (0) - Millmerran (70)

DRAWING NUMBER
EAMS 04
SHEET 20 OF 34

1011121314



WARWICK
WAZ

SEE DWG
EAMS_04
(Sheet 20)

Queensland Rail Ltd shall own and provide access across turnouts and other connecting infrastructure to Private and other rail sidings. Refer Connecting Infrastructure Agreement.

Re-Issue 14 - April 2022
Re-Issue 13 - October 2021
Re-Issue 12 - April 2021
Re-Issue 11 - October 2020
Re-Issue 10 - April 2020

Turnout Distances based on AS Diagram SAP Corridors / Segments refer EAMS_01 Regional/EAMS_02 SEQ

ACCESS LEGEND	
Gauge	1067 mm Dual Gauge 1435 mm
Operational	Redundant Manager Turnout Clipped / SPIKED
— (Solid)	- - - (Dashed)
— (Green)	- - - (Dashed)
— (Blue)	- - - (Dashed)
— (Yellow)	- - - (Dashed)
	— (Dotted)
	— (Dotted)

QueenslandRail

NETWORK

NETWORK SCHEMATIC

Warwick (0) - Thallon (351)

DRAWING NUMBER

EAMS 04

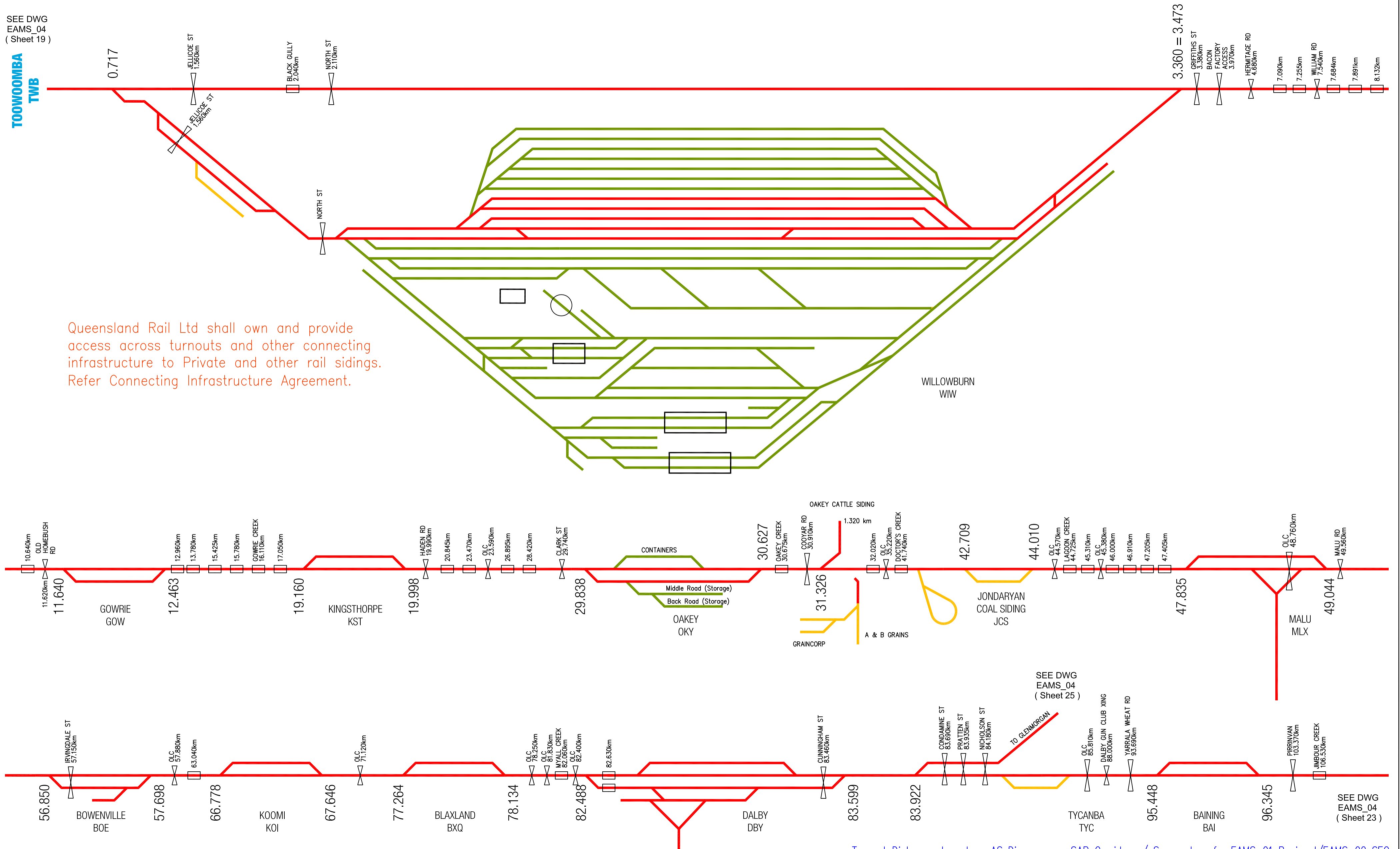
SHEET 21 OF 34

10	11	12	13	14
----	----	----	----	----

SEE DWG
EAMS_04
(Sheet 19)

**TOOWOOMBA
TWB**

Queensland Rail Ltd shall own and provide access across turnouts and other connecting infrastructure to Private and other rail sidings. Refer Connecting Infrastructure Agreement.

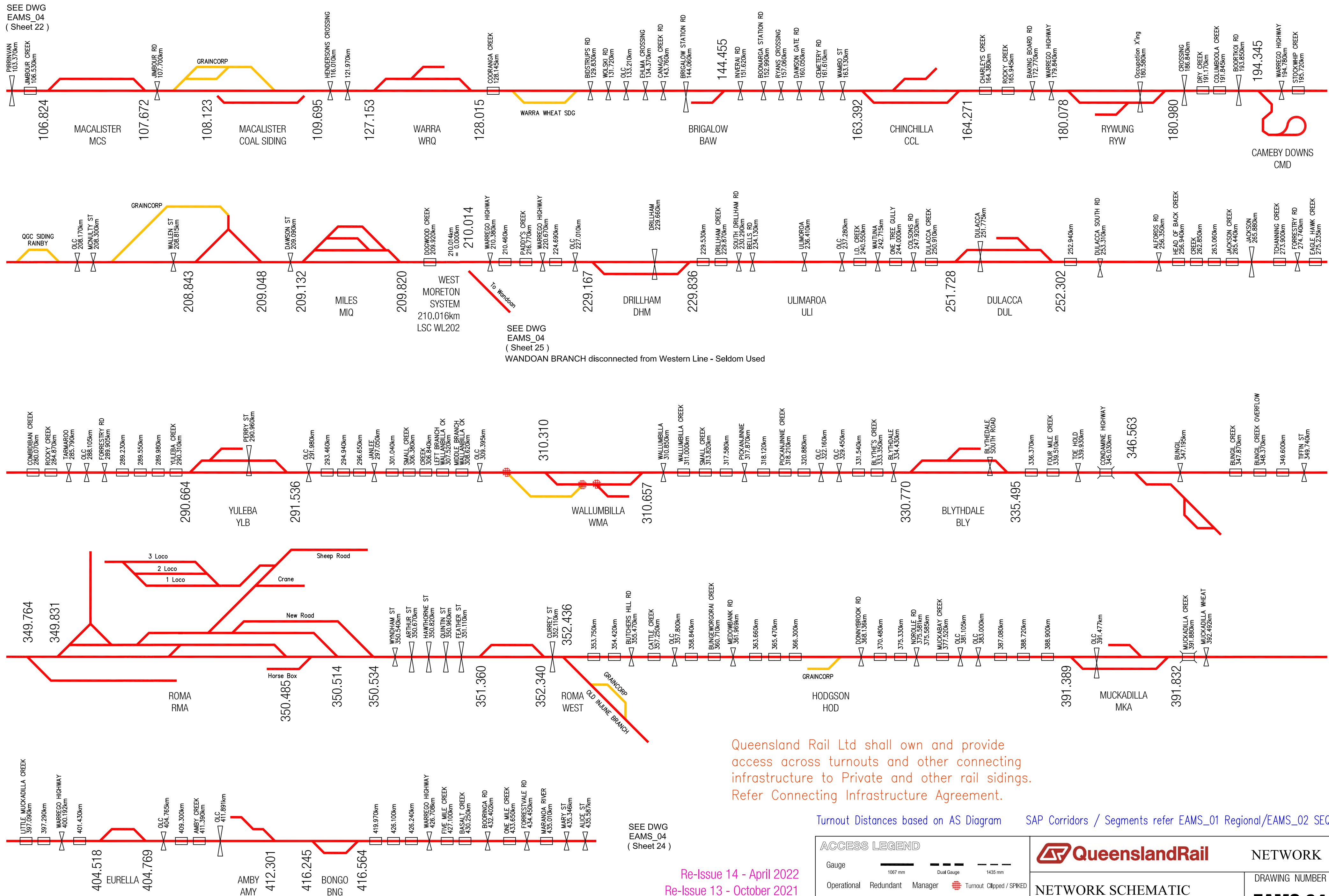


Turnout Distances based on AS Diagram SAP Corridors / Segments refer EAMS_01 Regional/EAMS_02 SEQ

Update 14 - April 2022
Update 13 - October 2021
Re-Issue 12 - April 2021
Re-Issue 11 - October 2020
Re-Issue 10 - April 2020

ACCESS LEGEND			
Gauge	1067 mm	Dual Gauge	1435 mm
Operational	Redundant	Manager	Turnout Clipped / SPIKED
— (Solid)	- - - (Dashed)	— (Solid)	— (Solid)
— (Red)	— (Green)	— (Blue)	— (Yellow)
Aurizon Network	Aurizon (Other)	QR Business - Non Declared Service	Other Parties (Private)
— (Red)	— (Green)	— (Blue)	— (Yellow)

<p>QueenslandRail</p>	NETWORK
	NETWORK SCHEMATIC
	Toowoomba (0) - Baining (96)
DRAWING NUMBER	
EAMS 04	
SHEET 22 OF 34	
1011121314	



SEE DWG EAMS_04 (Sheet 22)

SEE DWG EAMS_04 (Sheet 25)
WANDOAN BRANCH disconnected from Western Line - Seldom Used

SEE DWG EAMS_04 (Sheet 24)

Queensland Rail Ltd shall own and provide access across turnouts and other connecting infrastructure to Private and other rail sidings. Refer Connecting Infrastructure Agreement.

Turnout Distances based on AS Diagram SAP Corridors / Segments refer EAMS_01 Regional/EAMS_02 SEQ

Re-Issue 14 - April 2022
Re-Issue 13 - October 2021
Update 12 - April 2021
Re-Issue 11 - October 2020
Re-Issue 10 - April 2020

ACCESS LEGEND			
Gauge	1067 mm	Dual Gauge	1435 mm
Operational	Redundant	Manager	Turnout Clipped / SPIKED
—	- - -	—	■
—	- - -	—	■
—	- - -	—	■
—	- - -	—	■
—	- - -	—	■

NETWORK

NETWORK SCHEMATIC

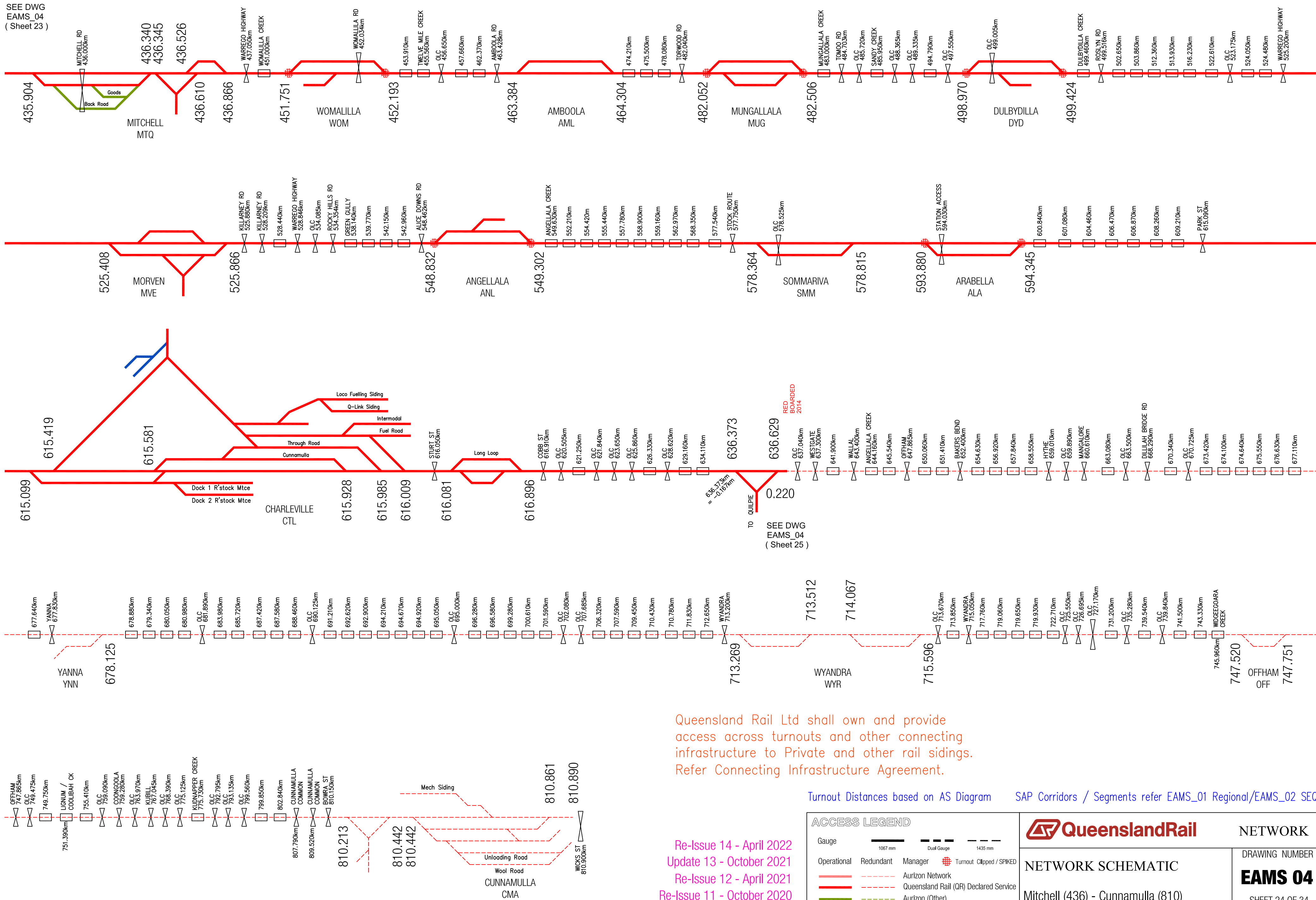
Western Line
Macalister (106) - Mitchell (436)

DRAWING NUMBER

EAMS 04

SHEET 23 OF 34

10
11
12
13
14



SEE DWG EAMS_04 (Sheet 23)

SEE DWG EAMS_04 (Sheet 25)

Queensland Rail Ltd shall own and provide access across turnouts and other connecting infrastructure to Private and other rail sidings. Refer Connecting Infrastructure Agreement.

Turnout Distances based on AS Diagram SAP Corridors / Segments refer EAMS_01 Regional/EAMS_02 SEQ

ACCESS LEGEND	
Gauge	1067 mm Dual Gauge 1435 mm
Operational	Redundant
Manager	Turnout Clipped / SPIKED
— (Solid Red)	Aurizon Network
— (Dashed Red)	Queensland Rail (QR) Declared Service
— (Solid Green)	Aurizon (Other)
— (Dashed Blue)	QR Business - Non Declared Service
— (Solid Yellow)	Other Parties (Private)

Queensland Rail NETWORK

NETWORK SCHEMATIC

Mitchell (436) - Cunnamulla (810)

DRAWING NUMBER

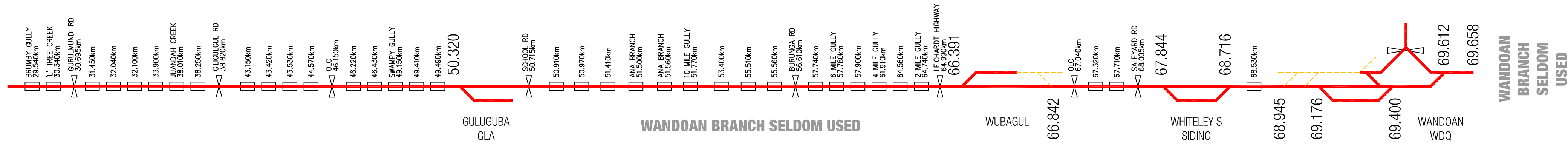
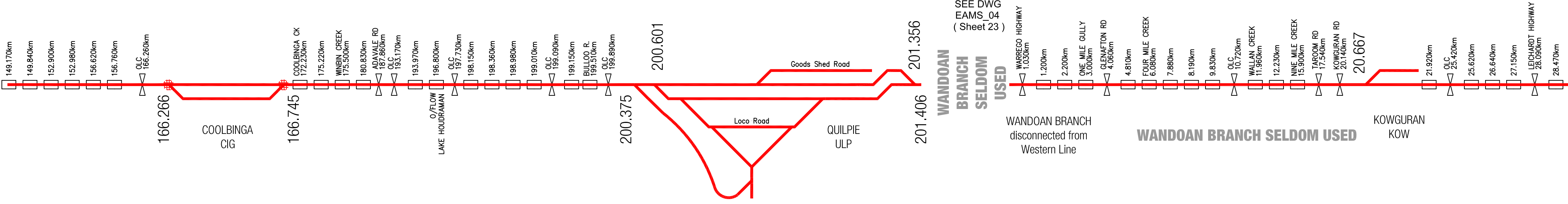
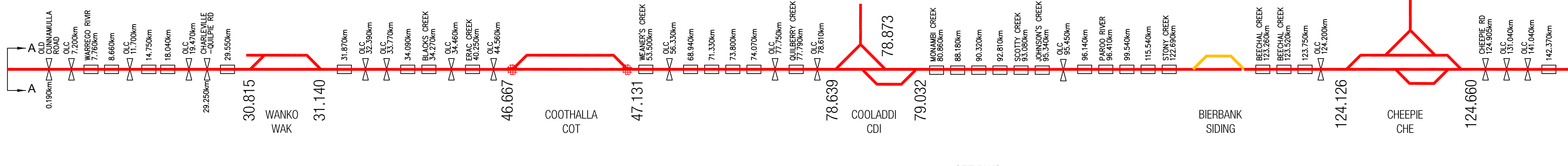
EAMS 04

SHEET 24 OF 34

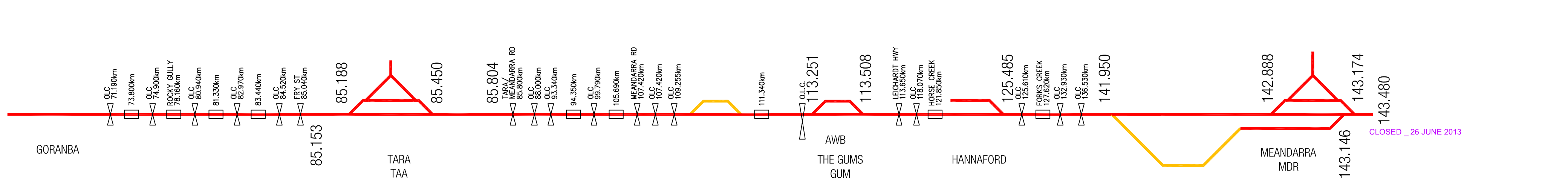
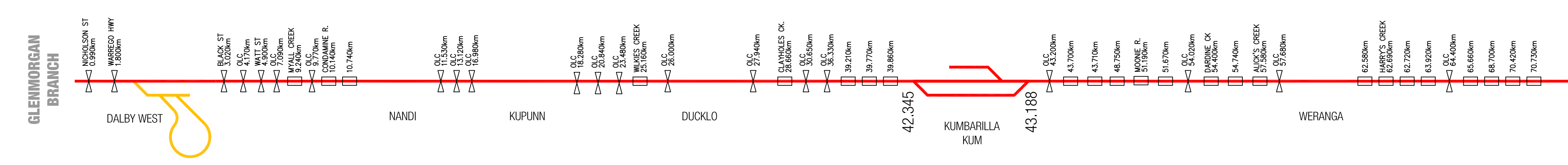
1011121314

Re-Issue 14 - April 2022
 Update 13 - October 2021
 Re-Issue 12 - April 2021
 Re-Issue 11 - October 2020
 Update 10 - April 2020

SEE DWG
EAMS_04
(Sheet 24)



SEE DWG
EAMS_04
(Sheet 22)



Queensland Rail Ltd shall own and provide access across turnouts and other connecting infrastructure to Private and other rail sidings. Refer Connecting Infrastructure Agreement.

Re-Issue 14 - April 2022
Update 13 - October 2021
Update 12 - April 2021
Re-Issue 11 - October 2020
Re-Issue 10 - April 2020

Turnout Distances based on AS Diagram SAP Corridors / Segments refer EAMS_01 Regional/EAMS_02 SEQ

ACCESS LEGEND

Gauge	1067 mm	Dual Gauge	1435 mm
Operational	Redundant	Manager	Turnout Clipped / SPIKED
— (Solid Red)	- - - (Dashed Red)	— (Solid Blue)	— (Solid Yellow)
— (Dashed Red)	— (Dashed Green)	— (Dashed Blue)	— (Dashed Yellow)
Aurizon Network	Queensland Rail (QR) Declared Service	Aurizon (Other)	QR Business - Non Declared Service
Other Parties (Private)			

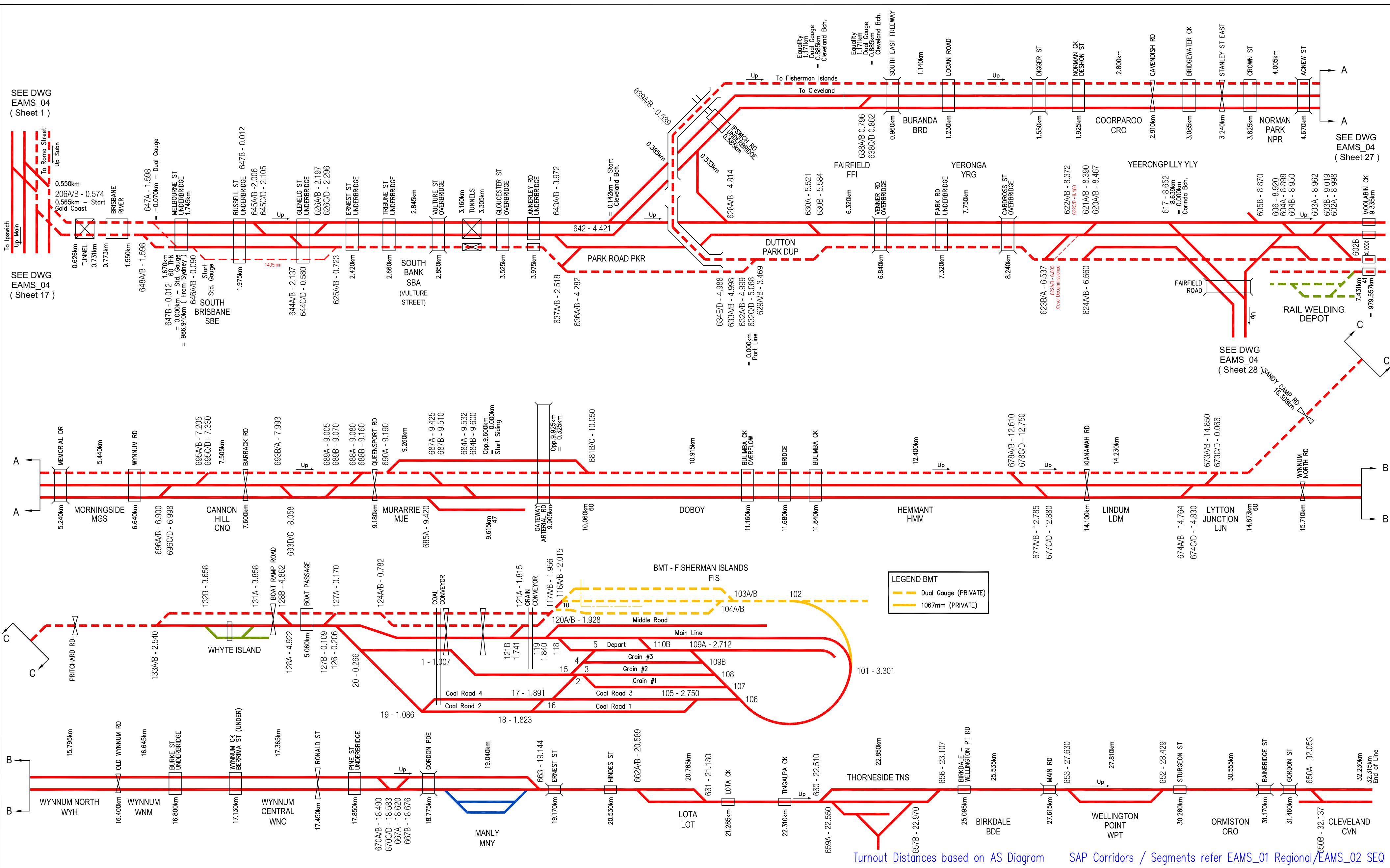
Queensland Rail NETWORK

NETWORK SCHEMATIC

GWR - Westgate (0) - Quilpie (201)
Wandoan and Glenmorgan Branches

DRAWING NUMBER
EAMS 04
SHEET 25 OF 34

1011121314



SEE DWG EAMS_04 (Sheet 1)

SEE DWG EAMS_04 (Sheet 17)

SEE DWG EAMS_04 (Sheet 27)

SEE DWG EAMS_04 (Sheet 28)

LEGEND BMT

- Dual Gauge (PRIVATE)
- 1067mm (PRIVATE)

Turnout Distances based on AS Diagram SAP Corridors / Segments refer EAMS_01 Regional/EAMS_02 SEQ

Queensland Rail Ltd shall own and provide access across turnouts and other connecting infrastructure to Private and other rail sidings. Refer Connecting Infrastructure Agreement.

Update 14 - April 2022
 Re-Issue 13 - October 2021
 Update 12 - April 2021
 Update 11 - October 2020
 Re-Issue 10 - April 2020

ACCESS LEGEND

Gauge	1067 mm	Dual Gauge	1435 mm
Operational	Redundant	Manager	Turnout Clipped / SPIKED
— (Solid Red)	- - - (Dashed Red)	— (Solid Green)	— (Solid Blue)
— (Solid Red)	- - - (Dashed Red)	- - - (Dashed Green)	- - - (Dashed Blue)
— (Solid Red)	- - - (Dashed Red)	- - - (Dashed Green)	- - - (Dashed Blue)
— (Solid Red)	- - - (Dashed Red)	- - - (Dashed Green)	- - - (Dashed Blue)

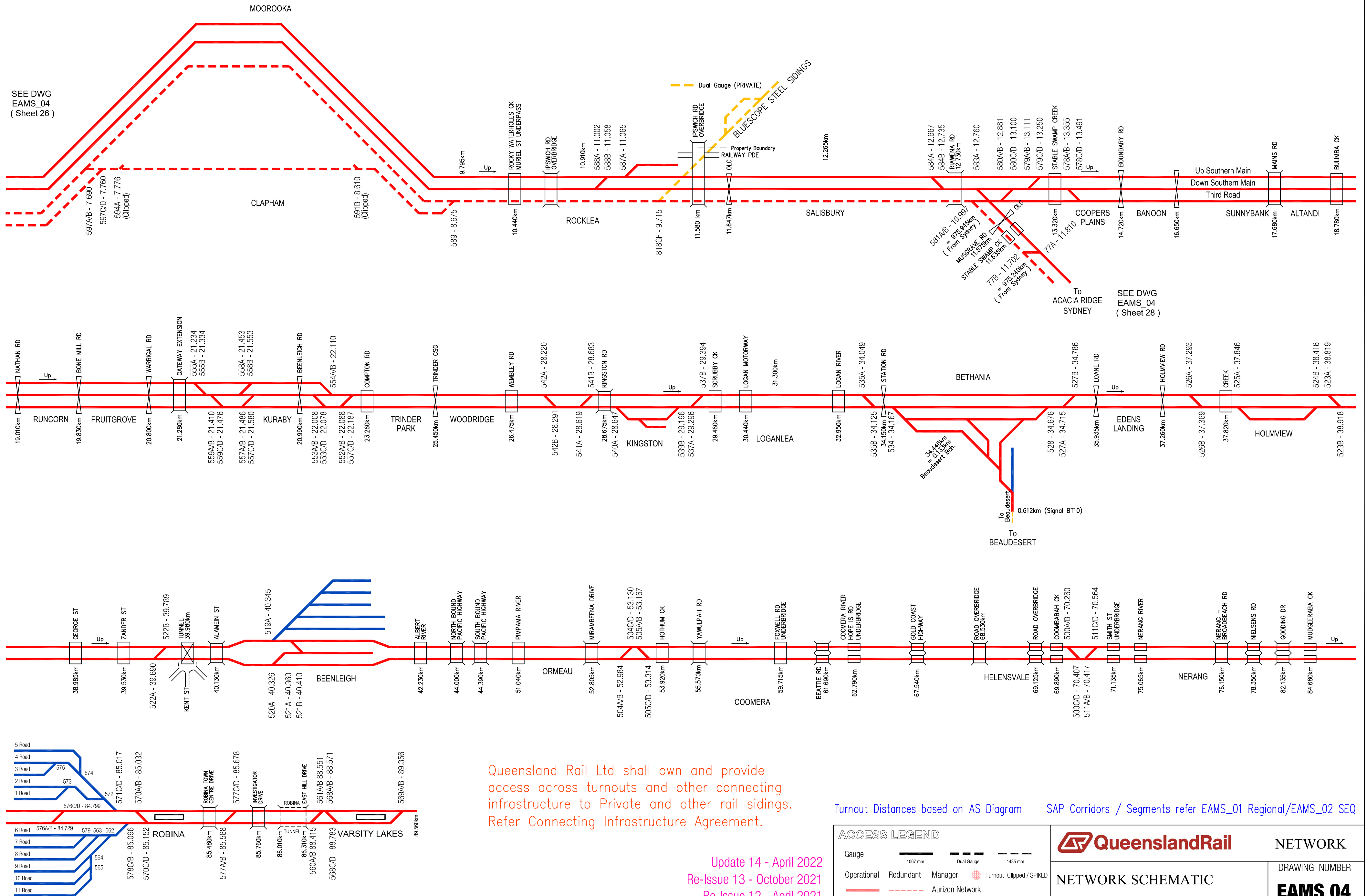
QueenslandRail NETWORK

NETWORK SCHEMATIC

South Brisbane - Yeerongpilly, Cleveland and Fisherman Islands Branches

DRAWING NUMBER
EAMS 04
 SHEET 26 OF 34

1011121314



Queensland Rail Ltd shall own and provide access across turnouts and other connecting infrastructure to Private and other rail sidings. Refer Connecting Infrastructure Agreement.

Turnout Distances based on AS Diagram SAP Corridors / Segments refer EAMS_01 Regional/EAMS_02 SEQ

ACCESS LEGEND	
Gauge	1067 mm Dual Gauge 1435 mm
Operational	Redundant Manager Turnout Clipped / SPIKED
—	- - - Aurizon Network
—	- - - Queensland Rail (QR) Declared Service
—	- - - Aurizon (Other)
—	- - - QR Business - Non Declared Service
—	- - - Other Parties (Private)

Queensland Rail NETWORK

NETWORK SCHEMATIC

Yeerongpilly (8) to Varsity Lakes (89)

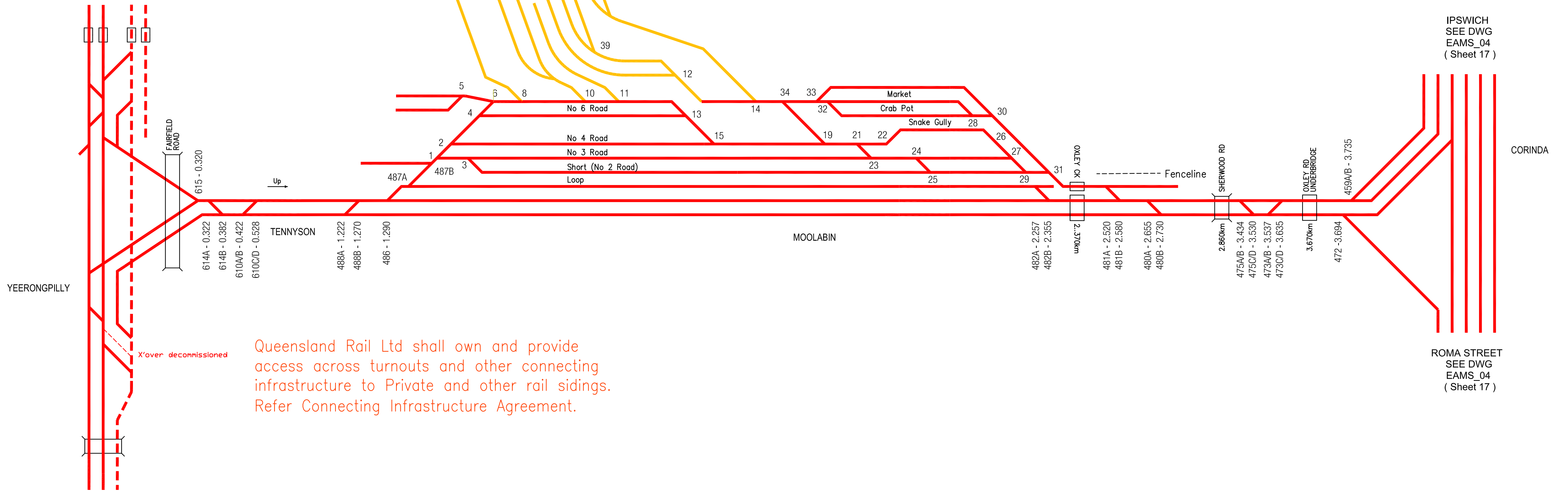
DRAWING NUMBER
EAMS 04
 SHEET 27 OF 34

10 11 12 13 14

X:\GIS_Requests\MAPPING\OR_GIS_PROJECTS\AUTOCAD\X\EAMS_04 (OCA_ACCESS)\EAMS04_28.DWG

SALISBURY
SEE DWG
EAMS_04
(Sheet 27)

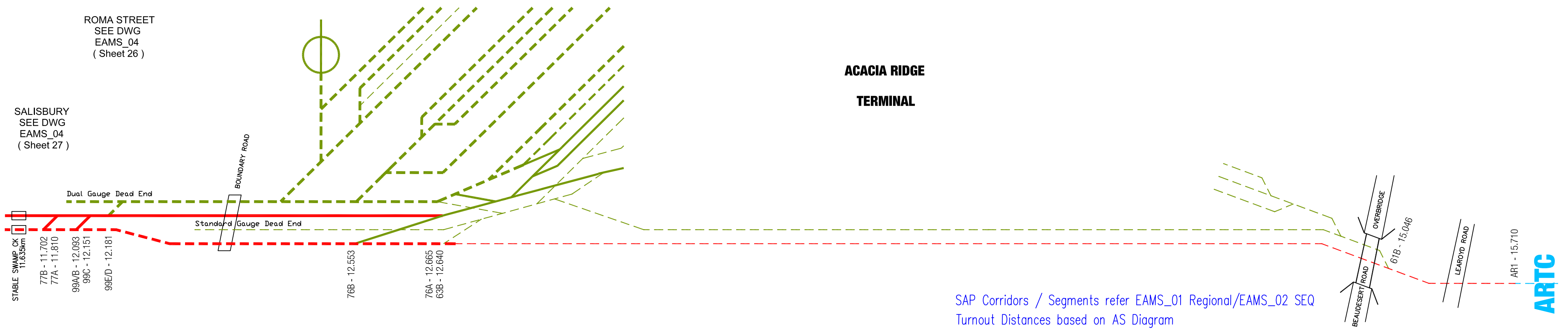
IPSWICH
SEE DWG
EAMS_04
(Sheet 17)



Queensland Rail Ltd shall own and provide access across turnouts and other connecting infrastructure to Private and other rail sidings. Refer Connecting Infrastructure Agreement.

ROMA STREET
SEE DWG
EAMS_04
(Sheet 26)

SALISBURY
SEE DWG
EAMS_04
(Sheet 27)



**ACACIA RIDGE
TERMINAL**

SAP Corridors / Segments refer EAMS_01 Regional/EAMS_02 SEQ
Turnout Distances based on AS Diagram

Gauge Legend

— 1067mm (Queensland Gauge) - - - (Dual Gauge) - - - - 1435mm (Standard Gauge)

ACCESS LEGEND

Gauge	Operational	Redundant	Manager	Turnout Clipped / SPIKED
1067 mm				
Dual Gauge				
1435 mm				



NETWORK

NETWORK SCHEMATIC

Yeerongpilly to Corinda
Salisbury to Acacia Ridge

DRAWING NUMBER

EAMS 04

SHEET 28 OF 34

10 11 12 13 14



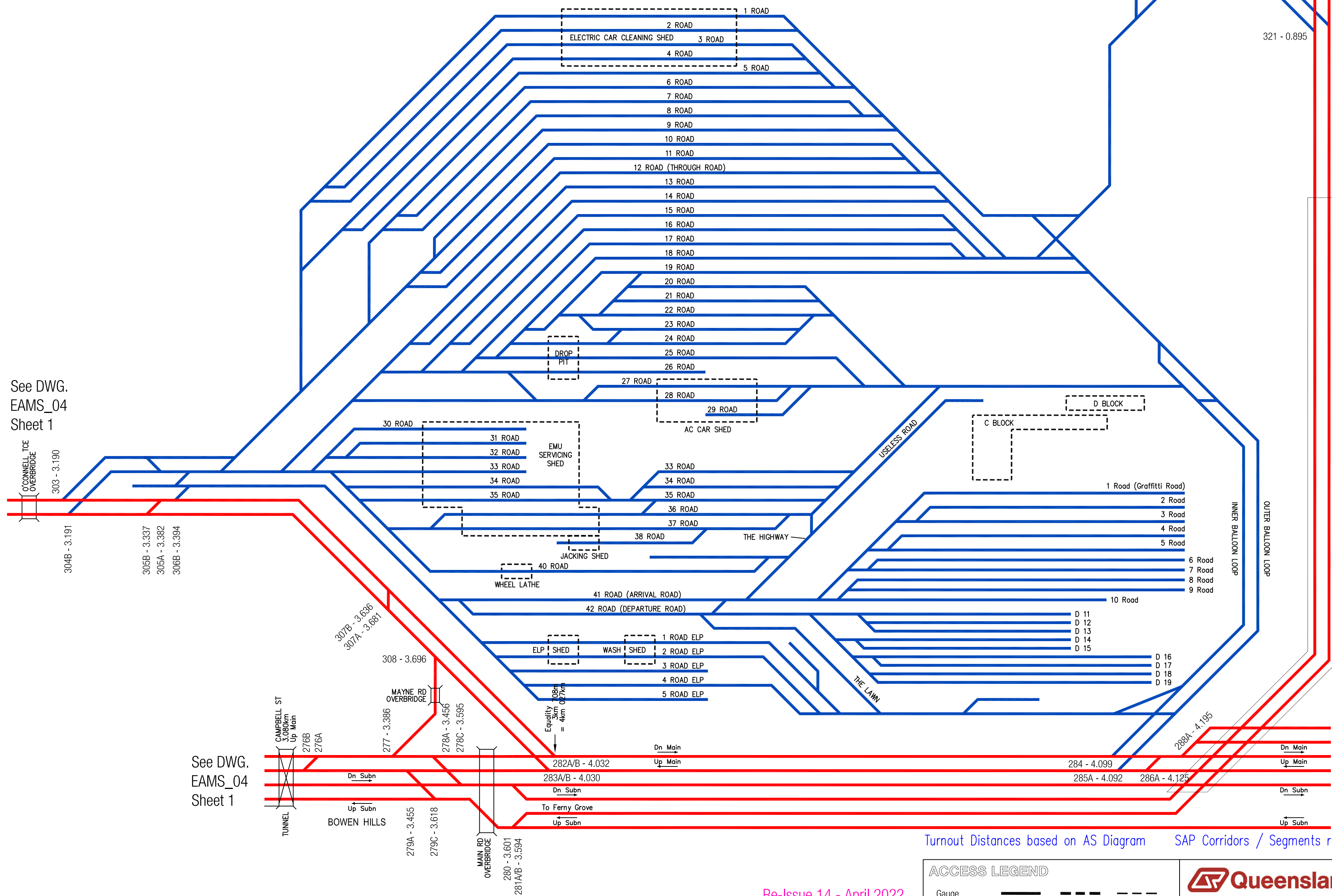
Queensland Rail Ltd shall own and provide access across turnouts and other connecting infrastructure to Private and other rail sidings. Refer Connecting Infrastructure Agreement.

See DWG.
EAMS_04
Sheet 1

See DWG.
EAMS_04
Sheet 1

See DWG.
EAMS_04
Sheet 1

See DWG.
EAMS_04
Sheet 2

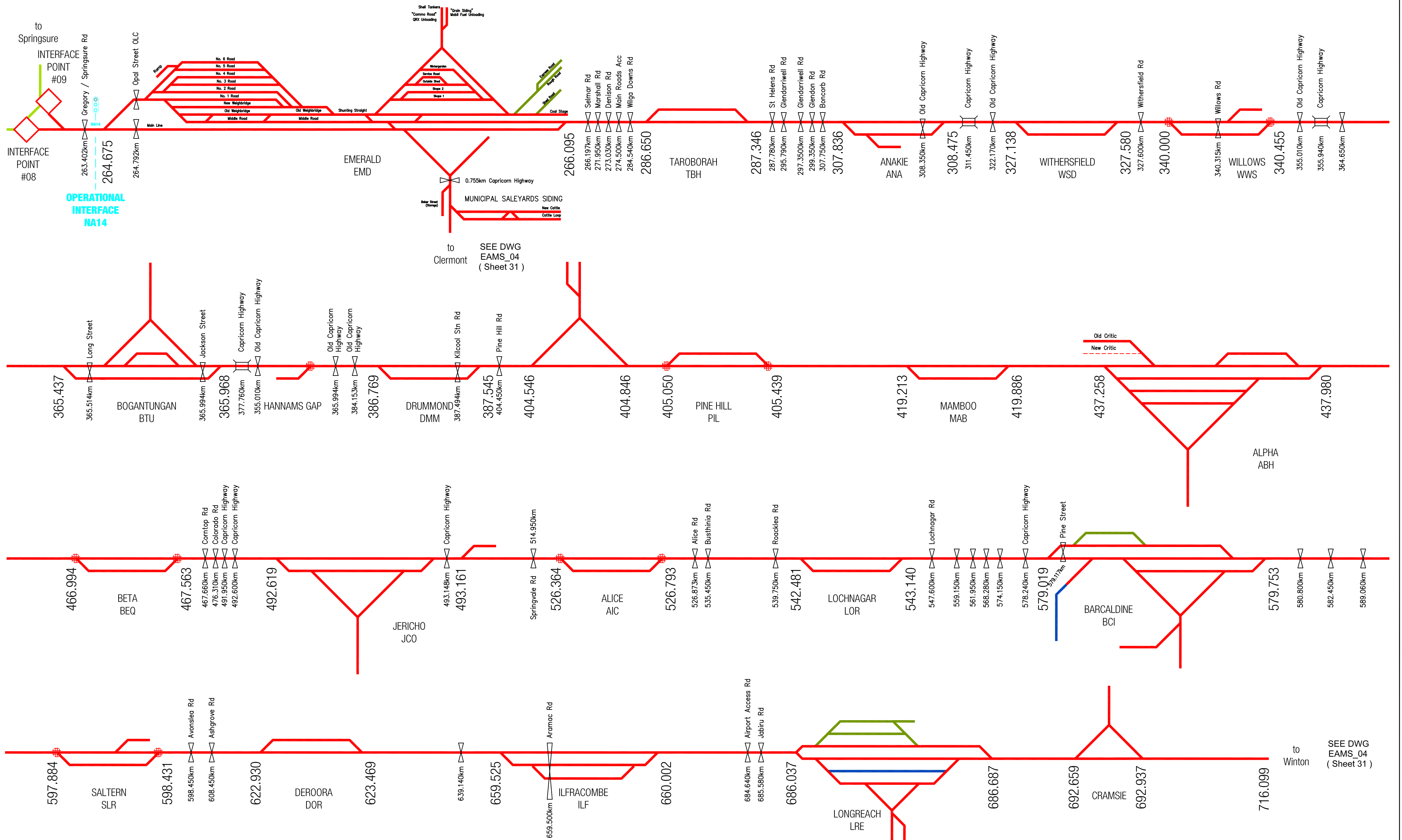


Turnout Distances based on AS Diagram SAP Corridors / Segments refer EAMS_01 Regional/EAMS_02 SEQ

Re-Issue 14 - April 2022
 Re-Issue 13 - October 2021
 Re-Issue 12 - April 2021
 Re-Issue 11 - October 2020
 Re-Issue 10 - April 2020

ACCESS LEGEND			
Gauge	1067 mm	Dual Gauge	1435 mm
Operational	Redundant	Manager	Turnout Clipped / SPIKED
— (Solid Red)	- - - (Dashed Red)	— (Solid Green)	— (Dashed Green)
— (Solid Blue)	- - - (Dashed Blue)	— (Solid Yellow)	- - - (Dashed Yellow)
			Other Parties (Private)

	NETWORK
	NETWORK SCHEMATIC
	Bowen Hills and Mayne Depot
DRAWING NUMBER	
EAMS 04	
SHEET 29 OF 34	
1011121314	



Queensland Rail Ltd shall own and provide access across turnouts and other connecting infrastructure to Private and other rail sidings. Refer Connecting Infrastructure Agreement.

Re-Issue 14 - April 2022
 Re-Issue 13 - October 2021
 Update 12- April 2021
 Update 11- October 2020
 Update 10 - April 2020

Turnout Distances based on AS Diagram SAP Corridors / Segments refer EAMS_01 Regional/EAMS_02 SEQ

ACCESS LEGEND			
Gauge	1067 mm	Dual Gauge	1435 mm
Operational	Redundant	Manager	Turnout Clipped / SPIKED
— (Solid Red)	- - - (Dashed Red)	— (Solid Green)	— (Solid Blue)
— (Solid Blue)	- - - (Dashed Blue)	- - - (Dashed Green)	- - - (Dashed Yellow)
— (Solid Yellow)	- - - (Dashed Yellow)	— (Solid Purple)	- - - (Dashed Purple)
		— (Solid Orange)	- - - (Dashed Orange)

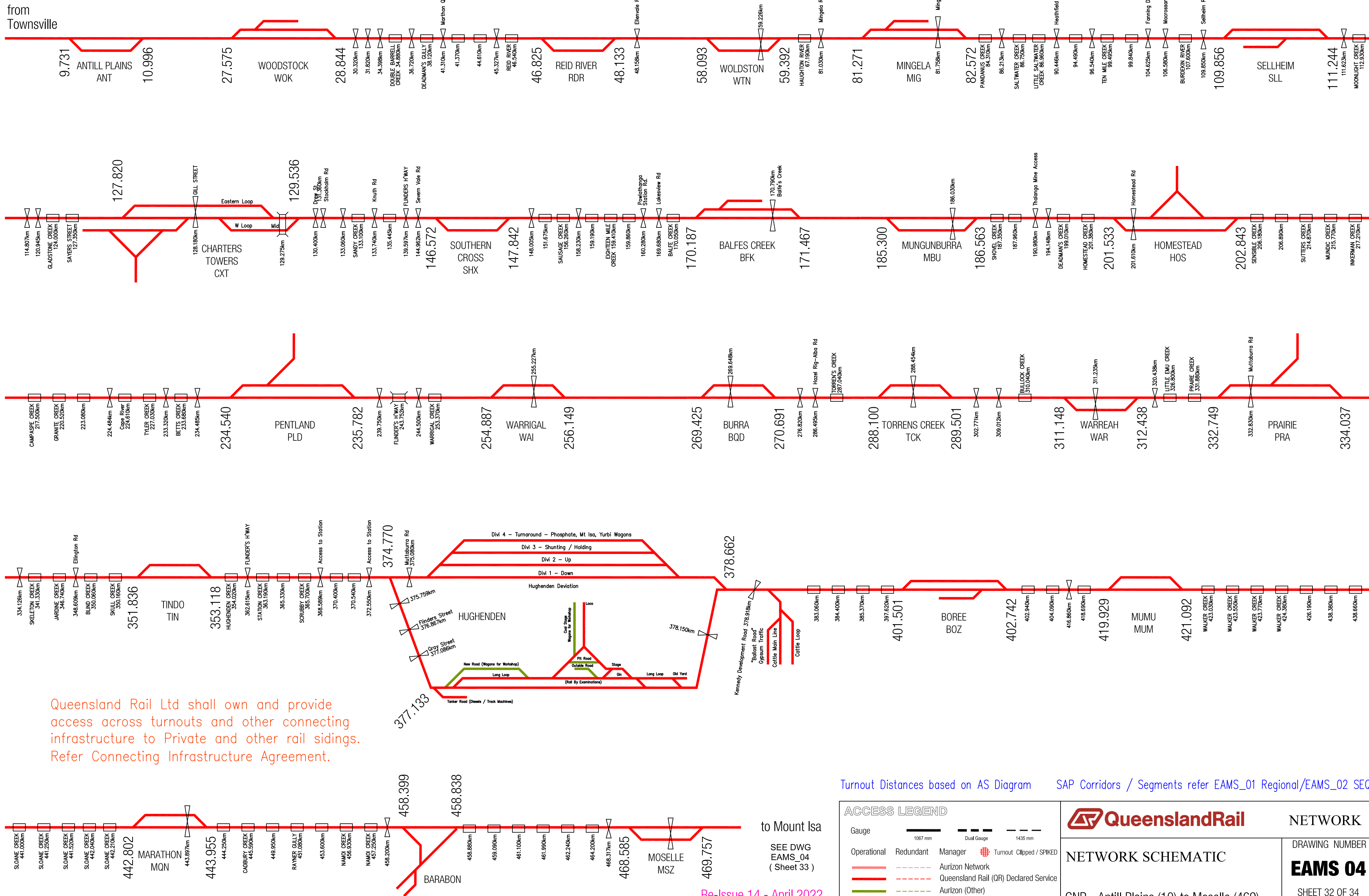
QueenslandRail NETWORK

NETWORK SCHEMATIC

Central West - Nogoia (264) to Cramsie (692)

DRAWING NUMBER
EAMS 04
 SHEET 30 OF 34

1011121314



Queensland Rail Ltd shall own and provide access across turnouts and other connecting infrastructure to Private and other rail sidings. Refer Connecting Infrastructure Agreement.

to Mount Isa
SEE DWG
EAMS_04
(Sheet 33)

Re-Issue 14 - April 2022
Re-Issue 13 - October 2021

Turnout Distances based on AS Diagram SAP Corridors / Segments refer EAMS_01 Regional/EAMS_02 SEQ

ACCESS LEGEND	
Gauge	1067 mm Dual Gauge 1435 mm
Operational	Redundant Manager Turnout Clipped / SPIKED
—	—
—	—
—	—
—	—
—	—

Queensland Rail NETWORK

NETWORK SCHEMATIC

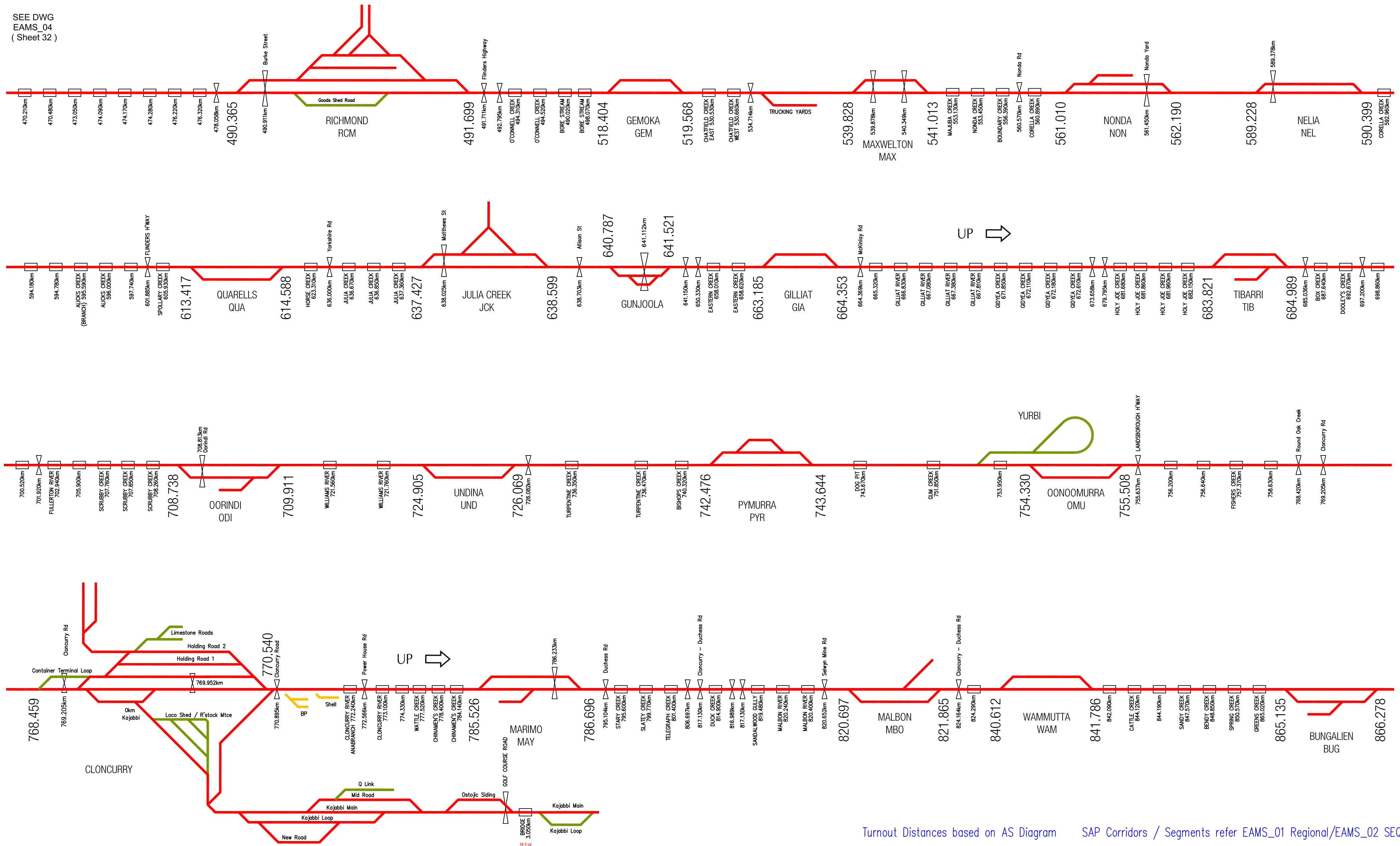
DRAWING NUMBER
EAMS 04

GNR - Antill Plains (10) to Moselle (469)

SHEET 32 OF 34

1011121314

SEE DWG
EAMS_04
(Sheet 32)



Queensland Rail Ltd shall own and provide access across turnouts and other connecting infrastructure to Private and other rail sidings. Refer Connecting Infrastructure Agreement.

Update 14 - April 2022
Update 13 - October 2021
Re-Issue 12 - April 2021
Re-Issue 11 - October 2020
Update 10 - April 2020

Turnout Distances based on AS Diagram SAP Corridors / Segments refer EAMS_01 Regional/EAMS_02 SEQ

ACCESS LEGEND	
Gauge	1067 mm Dual Gauge 1435 mm
Operational	Redundant Manager Turnout Clipped / SPIKED
—	- - - Aurizon Network
—	- - - Queensland Rail (QR) Declared Service
—	- - - Aurizon (Other)
—	- - - QR Business - Non Declared Service
—	- - - Other Parties (Private)

QueenslandRail NETWORK

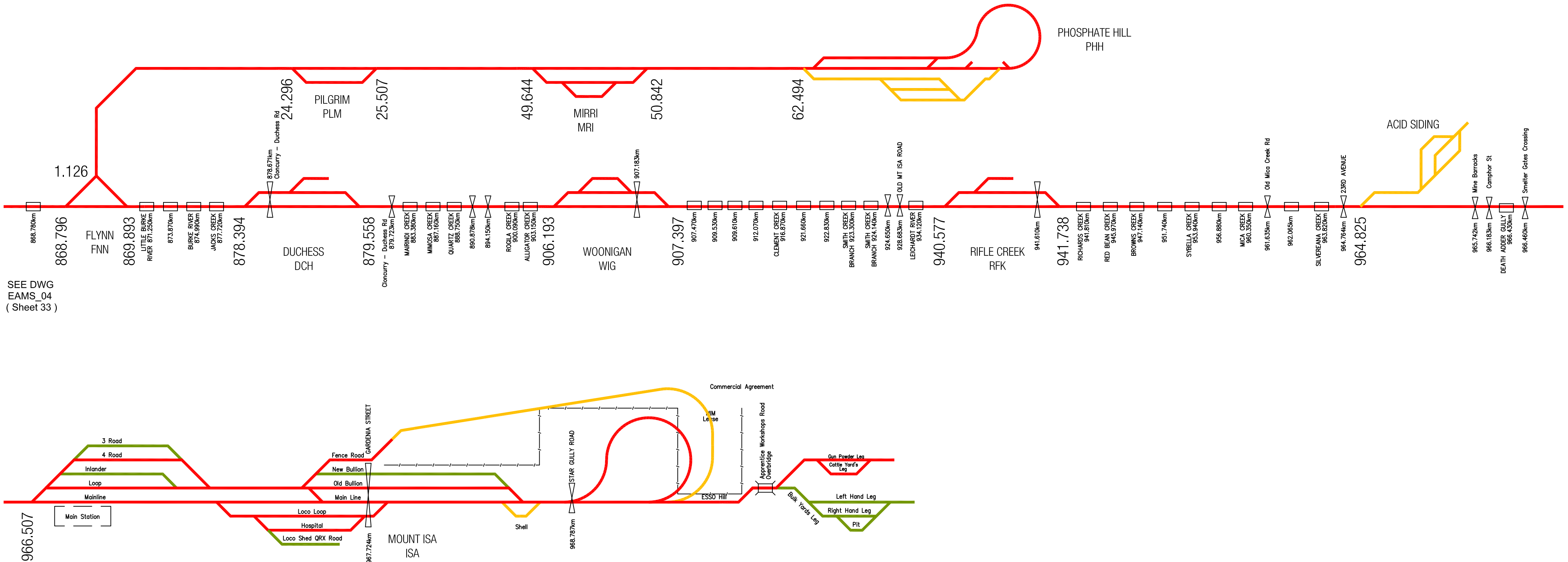
NETWORK SCHEMATIC

GNR - Richmond (490) to Bungalien (866)

DRAWING NUMBER
EAMS 04

SHEET 33 OF 34

1011121314



SEE DWG
EAMS_04
(Sheet 33)

Queensland Rail Ltd shall own and provide access across turnouts and other connecting infrastructure to Private and other rail sidings. Refer Connecting Infrastructure Agreement.

Turnout Distances based on AS Diagram SAP Corridors / Segments refer EAMS_01 Regional/EAMS_02 SEQ

Re-Issue 14 - April 2022
Update 13 - October 2021
Re-Issue 12 - April 2021
Re-Issue 11 - October 2020
Re-Issue 10 - April 2020

ACCESS LEGEND	
Gauge	1067 mm Dual Gauge 1435 mm
Operational	Redundant Manager Turnout Clipped / SPIKED
—	- - - Aurizon Network
—	- - - Queensland Rail (QR) Declared Service
—	- - - Aurizon (Other)
—	- - - QR Business - Non Declared Service
—	- - - Other Parties (Private)

	NETWORK
	NETWORK SCHEMATIC GNR - Flynn (868) to Mount Isa and Phosphate Hill Branch
DRAWING NUMBER	
EAMS 04	
SHEET 34 OF 34	
10 11 12 13 14	